

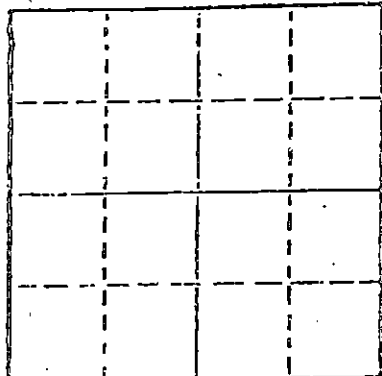
STATE OF KANSAS  
STATE CORPORATION COMMISSION

WELL PLUGGING RECORD

Give All Information Completely  
Make Required Affidavit  
Mail or Deliver Report to  
Conservation Division  
State Corporation Comm.  
245 North Water  
Wichita, KS 67202

Rice County. Sec. 14 Twp. 21S Rge. 9W E/W  
Location as "NE/CNW $\frac{1}{4}$ SW $\frac{1}{4}$ " or footage from lines \_\_\_\_\_  
SW NW NE

Lease Owner Kennedy & Mitchell, Inc.  
Lease Name Axtell Well No. 31-519  
Office Address 7400 Jefferson, Denver, Col. 80235  
Character of Well (Completed as Oil, Gas or Dry Hole) \_\_\_\_\_  
Dry



Locate well correctly on above Section Plot

Date Well completed August 13, 19 80  
Application for plugging filed August 12, 19 80  
Application for plugging approved August 12, 19 80  
Plugging commenced August 13, 19 80  
Plugging completed August 13, 19 80  
Reason for abandonment of well or producing formation \_\_\_\_\_  
Dry

If a producing well is abandoned, date of last production \_\_\_\_\_ 19 \_\_\_\_\_

Was permission obtained from the Conservation Division or its agents before plugging was commenced? Yes

Name of Conservation Agent who supervised plugging of this well Gilbert Towman  
Producing formation \_\_\_\_\_ Depth to top \_\_\_\_\_ Bottom \_\_\_\_\_ Total Depth of Well 3600  
Show depth and thickness of all water, oil and gas formations.

OIL, GAS OR WATER RECORDS

CASING RECORD

FORMATION	CONTENT	FROM	TO	SIZE	PUT IN	PULLED OUT
		0	286	8 5/8		

Describe in detail the manner in which the well was plugged, indicating where the mud fluid was placed and the method or methods used in introducing it into the hold. If cement or other plugs were used, state the character of same and depth placed, from \_\_\_\_\_ feet to \_\_\_\_\_ feet for each plug set.

Plugging:  
40 sacks @ 500'  
25 sacks @ 280'  
10 sacks @ 40' - 0'  
5 sacks in rathole, 5 sacks in mousehole  
Completed 2:15P by Sun Cementing

RECEIVED  
STATE CORPORATION COMMISSION

AUG 27 1980

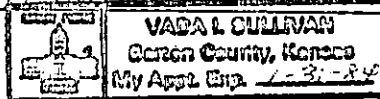
(If additional description is necessary, use BACK of this sheet)  
Name of Plugging Contractor DaMac Drilling Inc. Conservation Division  
Box 1164, Great Bend, Kansas 67530 Wichita, Kansas

STATE OF Kansas COUNTY OF Barton ss.  
Martha J. McKown (employee of owner) or (owner or operator) of the above-described well, being first duly sworn on oath, says: That I have knowledge of the facts, statements, and matters herein contained and the log of the above-described well as filed and that the same are true and correct. So help me God.

(Signature) Martha J. McKown  
Box 1164, Great Bend, Kansas 67530  
(Address)

Subscribed and sworn to before me this 15th day of August, 19 80

My commission expires 1-30-84



Notary Public

# WELL LOG

15-159-20929-0000

COMPANY Kennedy & Mitchell, Inc.

SEC. 14 T. 21S R. 9W.

FARM Axtell NO. 31-519

LOC. SW NW NE

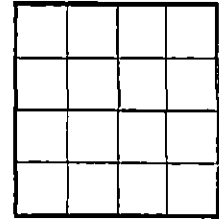
TOTAL DEPTH 3600'

COUNTY Rice, Kansas

COMM. 8-5-80 COMP. 8-13-80

CONTRACTOR DaMac Drilling Inc.

CASING 8 5/8 set @ 286'



ELEVATION

PRODUCTION P&A

FIGURES INDICATE BOTTOM OF FORMATIONS

Sand, Anhydrite, RedBed	0	286
Shale, RedBed	286	1070
Shale	1070	1535
Lime, Shale	1535	3362
Lime	3362	3600 RTD

RECEIVED  
STATE CORPORATION COMMISSION  
AUG 27 1980  
CONSERVATION DIVISION  
Wichita, Kansas

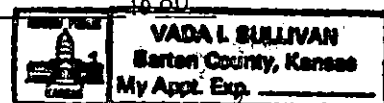
State of Kansas }  
County of Barton } ss

I, Martha J. McKown of DaMac Drilling Inc.

upon oath state the above and foregoing is a true and correct copy of the log of the Axtell 31-519 well.

Subscribed and sworn to before me this 15th day of August 1980

My Commission Expires: 1-30-84



*Vada L. Sullivan*  
NOTARY PUBLIC