

STATE OF KANSAS
STATE CORPORATION COMMISSION

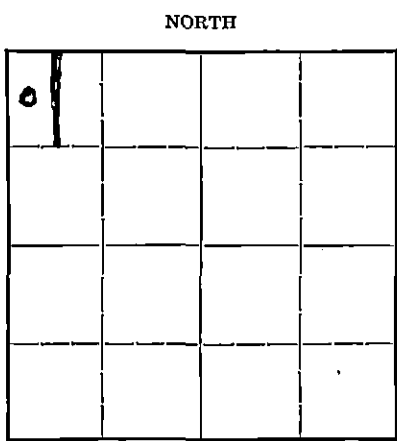
WELL PLUGGING RECORD

Give Information Completely
Made Required Affidavit
Make Deliver Report to:
Conservation Division
State Corporation Commission
800 Bitting Building
Wichita, Kansas

FORMATION PLUGGING RECORD

Strike out upper line
when reporting plug-
ging off formations.

Rice County. Sec. 6 Twp. 21S Rge. (E) 9 (W)
Location as "NE 1/4 NW 1/4 SW 1/4" or footage from lines... C/W 1/2 NW 1/2 NW 1/2
Lease Owner... Rocket Drilling Company
Lease Name... Claude Shepherd Well No. 1
Office Address...
Character of Well (completed as Oil, Gas or Dry Hole)... Dry Hole
Date, well completed... August 20, 1941 19
Application for plugging filed... 19
Application for plugging approved... 19
Plugging Commenced... August 20, 1941 19
Plugging Completed... August 20, 1941 19
Reason for abandonment of well or producing formation... dry hole



Locate well correctly on above
Section Plat

Name of Conservation Agent who supervised plugging of this well... Mr. Durkee
Producing formation... none Depth to top... Bottom... Total Depth of Well... 3427 Feet
Show depth and thickness of all water, oil and gas formations.

OIL, GAS OR WATER RECORDS


CASING RECORD

Formation	Content	From	To	Size	Put In	Pulled Out
Sand, red bed & shells		surface	177.63'	8 5/8"	177.63'	none

Describe in detail the manner in which the well was plugged, indicating where the mud fluid was placed and the method or methods used in introducing it into the hole. If cement or other plugs were used, state the character of same and depth placed, from... feet to... feet for each plug set.

Plug was set at 177 feet, then 10 sacks of cement were mixed and placed on top. Top hole plugged, then 6 sacks of cement were placed on top of plug, and surface casing was cut off top and welded over.

PLUGGING
FILE 6. 21. 9W
BOOK PAGE 3 - LINE 13



(If additional description is necessary, use BACK of this sheet)

Correspondence regarding this well should be addressed to... Rocket Drilling Company
Address... 609 Orpheum Building, Wichita, Kansas

STATE OF Kansas, COUNTY OF Sedgwick, ss.
J. L. Carey (employee of owner) or (owner or operator) of the above-described well,
being first duly sworn on oath, says: That I have knowledge of the facts, statements, and matters herein contained and the log of the above-described well as filed and that the same are true and correct. So help me God.

(Signature) J. L. Carey
609 Orpheum Bldg, Wichita, Kansas
(Address)

SUBSCRIBED AND SWORN to before me this 27th day of August, 1941

M. Irene Black
Notary Public.


My commission expires January 13, 1945

Well: Shepherd No. 1
 Location: C/W₂ NW₂ NE₂ Sec. 6-21S-9W
 County: Rice
 Contractor: Rocket Drilling Company

Total Depth: 3427
 Commenced: 8-5-41
 Completed: 8-20-41
 Initial Pot.: D & A

Sand	0 - 55
Red Rock & shells	55 - 70
Red Bed	70 - 310
Lime	310 - 330
Shale & shells	330 - 800
Salt	800 - 1160
Shale & shells	1160 - 1180
Broken lime	1180 - 1323
Lime	1323 - 1433
Shale & Lime	1433 - 1490
Sand & shale	1490 - 1550
Lime	1550 - 1650
Shale & lime	1650 - 1755
Lime	1755 - 1785
Shale	1785 - 1843
Broken Lime & shale	1843 - 1968
Lime & shale	1968 - 2049
Shale & shells	2049 - 2180
Lime	2180 - 2202
Shale	2202 - 2248
Broken Lime & shale	2248 - 2275
Broken Lime	2275 - 2380
Shale	2380 - 2464
Lime	2464 - 2471
Broken Lime	2471 - 2512
Lime	2512 - 2826
Broken Lime & shale & sand streaks	2826 - 2905
Shale	2905 - 2970
Lime	2970 - 3256
Broken Lime & shale	3256 - 3277
Lime & shale	3277 - 3286
Conglomerate	3286 - 3316
Shale & sand	3316 - 3346
Shale	3346 - 3366
Shale & sand streaks	3366 - 3376
Lime	3376 - 3427 - T.D.

FILE 6-21-9W
 LOOK PAGE 5 LINE 73



STATE OF KANSAS)
) SS
 COUNTY OF SEDGWICK)

I, the undersigned, being duly sworn on oath, state that the above and within statement is a true and correct record and log of the well drilled on the location above described, to the best of my knowledge and belief.

J. L. Carney

Subscribed and sworn to before me this 27th day of August, 1941.

M. Irene Black
 Notary Public

My commission expires: January 13, 1945