

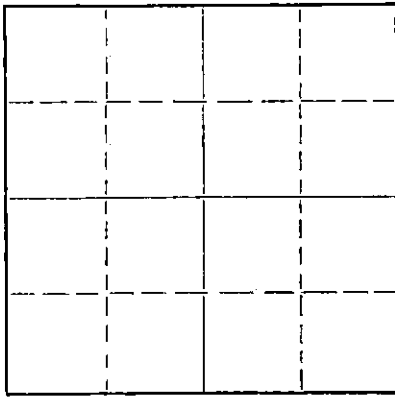
STATE OF KANSAS
STATE CORPORATION COMMISSION

15.009.30856.00.00

Give All Information Completely
Make Required Affidavit
Mail or Deliver Report to:
Conservation Division
State Corporation Commission
211 No. Broadway
Wichita, Kansas

WELL PLUGGING RECORD

NORTH



Locate well correctly on above
Section Plat

Barton County. Sec. 34 Twp. 17S Rge. 12 (E) W (W)
Location as "NE/CNWSW" or footage from lines NW NW SW
Lease Owner Franco Central Oil Company
Lease Name Steiner Well No. 1
Office Address Fourth National Bank Bldg. - Wichita
Character of Well (completed as Oil, Gas or Dry Hole) D & A
Date well completed January 23 1959
Application for plugging filed January 23 1959
Application for plugging approved January 23 1959
Plugging commenced January 24 1959
Plugging completed January 24 1959
Reason for abandonment of well or producing formation D & A

If a producing well is abandoned, date of last production 19
Was permission obtained from the Conservation Division or its agents before plugging was commenced? Yes

Name of Conservation Agent who supervised plugging of this well Harold J. Hollis
Producing formation _____ Depth to top _____ Bottom _____ Total Depth of Well _____ Feet
Show depth and thickness of all water, oil and gas formations.


OIL, GAS OR WATER RECORDS

CASING RECORD

FORMATION	CONTENT	FROM	TO	SIZE	PUT IN	PULLED OUT
				8 5/8"	754'	-0-

Describe in detail the manner in which the well was plugged, indicating where the mud fluid was placed and the method or methods used in introducing it into the hole. If cement or other plugs were used, state the character of same and depth placed, from _____ feet to _____ feet for each plug set.

Filled hole with heavy mud to 735'.
Set bottom plug @ 735' w/1/2 sx hulls
and 20 sx cement. Filled hole with
mud to 350'. Set second plug @
310' w/1/2 sx hulls and 20 sx cement.
Filled with mud to 40'. Set top
plug @ 40' w/1/2 sx hulls and 10 sx
cement.



(If additional description is necessary, use BACK of this sheet)

Name of Plugging Contractor Red Tiger Drilling Company
Address Box 173 - Russell, Kansas

STATE OF Kansas, COUNTY OF Sedgwick, ss.
George A. Angle (employee of owner) or (owner or operator) of the above-described well, being first duly sworn on oath, says: That I have knowledge of the facts, statements, and matters herein contained and the log of the above-described well as filed and that the same are true and correct. So help me God.


(Signature) George A. Angle
580 Fourth National Bank Bldg. - Wichita
(Address)

SUBSCRIBED AND SWORN TO before me this 27th day of January, 1959

Mapie Head

Notary Public.

My commission expires 11-17-62



DRILLERS LOG

No. 1 Steiner

CASING RECORD: 8 5/8" @ 749' w/375 sx cement
COMPANY: Franco Central Oil Co.
CONTRACTOR: Red Tiger Drilling Co.
COMMENCED: January 15, 1959
TOTAL DEPTH: 3426' (-1572)
COMPLETED: January 23, 1959

DESCRIPTION: NW NW SW 34-17S-12W Barton County, Kansas
ELEVATION: 1851 DF 1854 RB

FORMATION	FROM	TO	REMARKS
Sod, Sand, and Shale	0	240	
Sand	240	350	
Red Bed Shale	350	390	
Red Bed Shale and Shells	390	729	
Anhydrite	729	765	
Shale and Shells	765	1480	
Lime and Shale	1480	2220	
Shale and Shells	2220	2700	
Lime and Shale	2700	2985	
Lime	2985	3030	
Shale and Lime	3030	3248	
Lime	3248	3426	

I certify that this is a true and correct copy of the above log to the best of my knowledge.

RED TIGER DRILLING COMPANY

George A. Angle

Subscribed and sworn to before me this 27th day of January, 1959.

Mapine Dead
Notary Public

My Commission Expires:

11-17-62

RECEIVED
STATE CORPORATE COMMISSION

JAN 30 1959

CONSERVATION DIVISION
Wichita, Kansas

PLUGGING
FILE SEC 34 T.17 R.12W
BOOK PAGE 13 LINE 38