

STATE OF KANSAS  
STATE CORPORATION COMMISSION

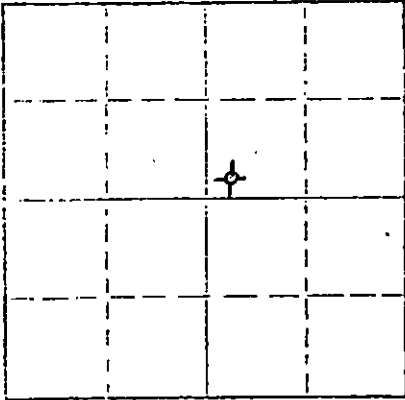
Form CP-4

Give All Information Completely  
Make Required Affidavit  
Mail or Deliver Report to:  
Conservation Division  
State Corporation Commission

WELL PLUGGING RECORD

P. O. Box 17027  
Wichita, Kansas 67217  
NORTH

Location as "NE" "CNVRSWT" or Storage from Lines \_\_\_\_\_ Barton \_\_\_\_\_ County, Sec. 7 Twp 17S Rge. 12W 000 E. (W)  
Location as "NE" "CNVRSWT" or Storage from Lines \_\_\_\_\_ NE SE \_\_\_\_\_  
Lease Owner \_\_\_\_\_ Amber Oil Company \_\_\_\_\_  
Lease Name \_\_\_\_\_ Schlessinger \_\_\_\_\_ Well No. \_\_\_\_\_ 1 \_\_\_\_\_  
Office Address \_\_\_\_\_ 1022 United Founders Tower-Oklahoma City Oklahoma 73112 \_\_\_\_\_  
Character of Well (completed as Oil, Gas or Dry Hole) \_\_\_\_\_ Dry Hole \_\_\_\_\_  
Date well completed \_\_\_\_\_ November 27, \_\_\_\_\_ 19 75 \_\_\_\_\_  
Application for plugging filed \_\_\_\_\_ November 27, \_\_\_\_\_ 19 75 \_\_\_\_\_  
Application for plugging approved \_\_\_\_\_ November 27, \_\_\_\_\_ 19 75 \_\_\_\_\_  
Plugging commenced \_\_\_\_\_ November 27, \_\_\_\_\_ 19 75 \_\_\_\_\_  
Plugging completed \_\_\_\_\_ November 27, \_\_\_\_\_ 19 75 \_\_\_\_\_  
Reason for abandonment of well or producing formation \_\_\_\_\_  
\_\_\_\_\_ commercial quantities of oil not found \_\_\_\_\_  
If a producing well is abandoned, date of last production \_\_\_\_\_ 19 \_\_\_\_\_  
Was permission obtained from the Conservation Division or its agents before plugging was commenced? \_\_\_\_\_ yes \_\_\_\_\_



Locate well correctly on above Section Plat

Name of Conservation Agent who supervised plugging of this well \_\_\_\_\_ Duane Rankin \_\_\_\_\_  
Producing formation \_\_\_\_\_ Depth to top \_\_\_\_\_ Bottom \_\_\_\_\_ Total Depth of Well 3195 Feet  
Show depth and thickness of all water, oil and gas formations.

OIL, GAS OR WATER RECORDS

CASING RECORD

FORMATION	CONTENT	FRGM	TD	SIZE	PUT IN	PULLED OUT
				8 5/8"	8 jts.	none

Describe in detail the manner in which the well was plugged, indicating where the mud fluid was placed and the method or methods used in introducing it into the hole. If cement or other plugs were used, state the character of same and depth placed, from \_\_\_\_\_ feet to \_\_\_\_\_ feet for each plug set.

Plug @ 500' 35Sx.  
Plug @ 300' 35Sx.  
Plug @ 40' 10Sx.

RECEIVED  
STATE CORPORATION COMMISSION

JAN 30 1976

CONSERVATION DIVISION  
Wichita, Kansas

(If additional description is necessary, use BACK of this sheet)

Name of Plugging Contractor \_\_\_\_\_ Thomas Drilling Company \_\_\_\_\_  
Address \_\_\_\_\_ P.O. Box 400-Duncan, Oklahoma 73533 \_\_\_\_\_

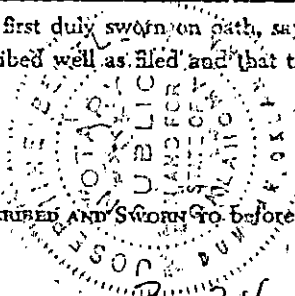
STATE OF Oklahoma COUNTY OF Stephens, ss.  
Clinton W. Swanson

(employee of ~~conservation division~~) of the above-described well, being first duly sworn on oath, says: That I have knowledge of the facts, statements, and matters herein contained and the log of the above-described well as filed and that the same are true and correct. So help me God.

(Signature) \_\_\_\_\_

P.O. Box 400-Duncan, Oklahoma  
(Address)

Subscribed and sworn to before me this 30TH day of December, 19 75



\_\_\_\_\_  
Notary Public.

My commission expires \_\_\_\_\_

3-24-79

Amber Oil Company  
 #1 Schlessiger-C NE/4 SE/4  
 Section 7-17S-12W  
 Barton County, Kansas  
Elevation 1970 KB


<u>Formation</u>	<u>Depth</u>
Surface clay	25
Blue shale	250
Sand	300
Shale	350
Sand	405
Shale	410
Iron and sand	485
Blue shale	515
Sand	530
Shale	590
Red beds	835
Anhydrite	875
Shale and shells	1285
Salt	1600
Shale and salt	1700
Shale and lime	1800
Shale	1850
Lime	1920
Shale and shells	2100
Sandy lime	2205
Broken lime	2365
Shale and shells	2570
Shale and lime	2595
Shale and shells	2640
Broken lime	2750
Shale	2780
Lime	2950
Lime and shale	2975
Lime	3100
Black shale	3110
Shale	3120
Lime	3135
Sandy shale	3195
Brown lime	3205
White lime	3390
Broken lime and shale	3445
Arbuckle	3492

RECEIVED  
 STATE DEPARTMENT OF GEOLOGY

MAR 18 1976

CONSERVATION DIVISION  
 WICHITA, KANSAS

I, the undersigned, being duly sworn on oath, state that the above and within statement is a true and correct record and log of the well drilled on the above described location to the best of my knowledge and belief.

  
 Paul D. Willis

Subscribed and sworn to me this 28th day of November, 1975.

  
 Notary Public

My Comm. Expires: 10-9-79