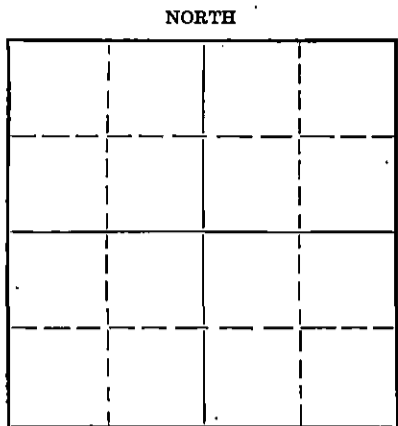


STATE OF KANSAS
STATE CORPORATION COMMISSION

WELL PLUGGING RECORD

Give All Information Completely
Make Required Affidavit
Mail or Deliver Report to:
Conservation Division
State Corporation Commission
800 Bittling Building
Wichita, Kansas

Barton Wichita County. Sec. 11 Twp. 16 Rge. 12 NE (W)
Location as "NE/CNW $\frac{1}{4}$ SW $\frac{1}{4}$ " or footage from lines NW NW SW
Lease Owner Misgrove Petroleum Corporation
Lease Name Schauf Well No. 1
Office Address 407 KFH Building, Wichita 2, Kansas
Character of Well (completed as Oil, Gas or Dry Hole) Dry Hole
Date well completed February 8, 1952
Application for plugging filed February 8, 1952
Application for plugging approved February 8, 1952
Plugging commenced February 8, 1952
Plugging completed February 8, 1952
Reason for abandonment of well or producing formation Dry



Locate well correctly on above
Section Plat

If a producing well is abandoned, date of last production 19
Was permission obtained from the Conservation Division or its agents before plugging was commenced? Yes

Name of Conservation Agent who supervised plugging of this well C. D. Stough
Producing formation _____ Depth to top _____ Bottom _____ Total Depth of Well 3354 Feet
Show depth and thickness of all water, oil and gas formations.

OIL, GAS OR WATER RECORDS

CASING RECORD

Formation	Content	From	To	Size	Put In	Pulled Out
Surface casing				8-5/8"	178'	Cemented

Describe in detail the manner in which the well was plugged, indicating where the mud fluid was placed and the method or methods used in introducing it into the hole. If cement or other plugs were used, state the character of same and depth placed, from _____ feet to _____ feet for each plug set.

Filled hole w/heavy mud to 150'
Set first plug at 175'
Put in 1/2 sack hulls and 15 sacks cement
Set second plug at 40'
Put in 1/2 sack hulls and 10 sacks cement

3-6-52

(If additional description is necessary, use BACK of this sheet)


Name of Plugging Contractor Duke and Wood Drilling Company, Inc.
Address P. O. Box 194
Great Bend, Kansas

STATE OF KANSAS COUNTY OF SEDGWICK, ss.
GORDON L. KOELLING (employee of owner) or (owner or operator) of the above-described well,
being first duly sworn on oath, says: That I have knowledge of the facts, statements, and matters herein contained and the log of the above-described well as filed and that the same are true and correct. So help me God.

(Signature) Gordon L. Koelling
407 KFH Building, Wichita 2, Kansas
(Address)

SUBSCRIBED AND SWORN to before me this 5th day of March, 19 52


My commission expires July 9, 1952 _____
Notary Public.



WELL LOG
P. Schauf #1
NW NW SW Section 11-16-12
Barton County, Kansas

Started January 28, 1952
Completed February 8, 1952

Surface Pipe set @
178 ft. 8 5/8" 25# pipe



0-70	Surface clay and post rock
70-80	Sand
80-120	Shale, clay and sand
120-140	Blue shale
140-148	Sand
148-178	Blue shale
178-410	Blue shale and sand streaks
410-804	Shale, clay and red bed
804-829	Anhydrite
829-1305	Shale and shells
1305-1440	Salt and shale
1440-1565	Shale and shells
1565-1850	Broken Lime
1850-2145	Lime and shale
2145-2465	Lime and shale
2465-2722	Lime and shale
2722-2865	Lime
2865-2970	Lime
2970-3035	Lime
3035-3085	Lime and shale
3085-3185	Lime
3185-3265	Lime
3265-3345	Lime
3345-3354	Conglomerate & arbuttle
3354	ROTARY TOTAL DEPTH

A F F I D A V I T

STATE OF Kansas, COUNTY OF Barton .SS

I, Lynn O. Duke of the DUKE & WOOD DRILLING COMPANY, INC.
being first duly sworn on oath, state; That I have knowledge of the
facts, statements and matters herein contained and that the same are
true and correct.

Lynn O. Duke
Vice - President

Subscribed and sworn to before me this 29th day of February 1952.

Dean T. Looley
Notary Public

My commission expires: April 29, 1953.

PLUGGING
FILE SEC 11-16-12
BOOK PAGE 143 LINE 31