

15.009.01099.00.00

# WELL PLUGGING RECORD

## FORMATION PLUGGING RECORD

Strike out upper line when reporting plugging off formations.

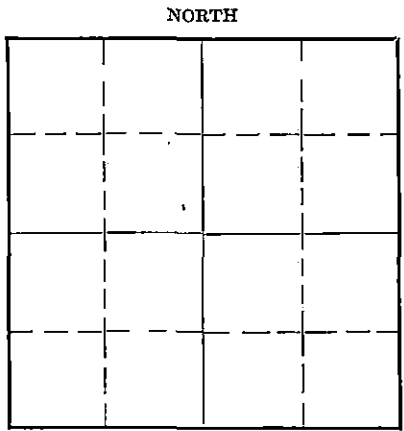
STATE OF KANSAS  
STATE CORPORATION COMMISSION

Give All Information Completely  
Make Required Affidavit  
Mail or Deliver Report to:  
Conservation Division  
State Corporation Commission  
800 Bittling Building  
Wichita, Kansas

OR

Barton County. Sec. 33 Twp. 16S Rge. 14W (E) (W)

Location as "NE $\frac{1}{4}$ NW $\frac{1}{4}$ SW $\frac{1}{4}$ " or footage from lines 330' E & 990' N of Center  
Lease Owner Continental Oil Company  
Lease Name J. E. Boger Well No. One (1)  
Office Address P. O. Box 1267, Ponca City, Oklahoma  
Character of Well (Completed as Oil, Gas or Dry Hole) Dry Hole  
Date, well completed 11/10/40 193  
Application for plugging filed 11/10/40 193  
Application for plugging approved 11/10/40 193  
Plugging Commenced 11/10/40 193  
Plugging Completed 11/11/40 193  
Reason for abandonment of well or producing formation Dry Hole



Locate well correctly on above Section Plat

If a producing well is abandoned, date of last production No Production 193  
Was permission obtained from the Conservation Division or its agents before plugging was commenced? Yes

Name of Conservation Agent who supervised plugging of this well Mr. C. T. Alexander, Great Bend, Kansas  
Producing formation Arbuckle Lime Depth to top 3494' Bottom 3514' Total Depth of Well 3514' Feet.  
Show depth and thickness of all water, oil and gas formations.

### OIL, GAS OR WATER RECORDS

### CASING RECORD

Formation	Content	From	To	Size	Put In	Pulled Out
				10-3/4"	381'5"	None

Describe in detail the manner in which the well was plugged, indicating where the mud fluid was placed and the method or methods used in introducing it into the hole. If cement or other plugs were used, state the character of same and depth placed, from \_\_\_\_\_ feet to \_\_\_\_\_ feet for each plug set.

The hole was filled with heavy mud to the bottom of the 10-3/4" casing (384'), a wood plug was set at this depth and cemented with 20 sacks of cement. The hole was then filled with heavy mud to within 10 feet of top, a wood plug was set at this depth and cemented with 10 sacks of cement to within 4 feet of top. The hole was then filled with heavy mud to top and a steel cap was then welded over the 10-3/4" casing.

*Pa*  
*11/22/40*  
*Ho*

PLUGGING  
FILE NO 33.16.140  
BOOK PAGE 122 LINE 29


(If additional description is necessary, use BACK of this sheet)

Correspondence regarding this well should be addressed to F. L. Dunn, R.F.D. #4, Lyons, Kansas,  
Address c/o Continental Oil Company

STATE OF Kansas, COUNTY OF Rice, ss.

*F. L. Dunn* (employee of owner) or (owner or operator) of the above-described well, being first duly sworn on oath, says: That I have knowledge of the facts, statements, and matters herein contained and the log of the above-described well as filed and that the same are true and correct. So help me God.

(Signature) *F. L. Dunn*  
*R. F. D. #4, Lyons, Kansas*  
(Address)



SUBSCRIBED AND SWORN TO before me this 27 day of November, 1940.

My commission expires *October 21, 1944* *Louis McQuire* Notary Public.

15.009.01099.00.00

J. E. Boger No. 1

Spudded: October 22, 1940  
Drig. Completed: November 9, 1940  
Date Plugged: November 11, 1940

Loc: 330' East & 990' North of Center  
of Sec. 33, Twp. 18S, R14W, Rice County,  
Kansas

From	To	Formation	From	To	Formation
0	40	Surface	2212	2235	Broken lime
40	405	Sandy shale	2235	2295	Shale
405	505	Shale	2295	2375	Broken lime
505	570	Sand	2375	2435	Lime
570	700	Red rock & shale	2435	2578	Lime & shale
700	963	Red bed	2578	2590	Lime
963	980	Shale & lime	2590	2650	Shale
980	1090	Shale & red rock	2650	2680	Lime
1090	1175	Shale	2680	2692	Soft lime
1175	1250	Shale & red bed	2692	2710	Broken lime
1250	1370	Shale & shells	2710	2750	Lime
1370	1500	Red bed	2750	2805	Lime & shale
1500	1590	Shale & shells	2805	2855	Lime
1590	1710	Shale	2855	2875	Shale
1710	1735	Gyp lime shells & shale	2875	2920	Broken lime
			2920	3177	Lime
1735	1745	Shale & shells	3177	3237	Lime & shale
1745	1822	Lime	3237	3445	Lime
1822	1905	Shale & lime	3445	3466	Shale
1905	1962	Shale	3466	3478	Lime
1962	2056	Shale & shells	3478	3485	Chert & shale
2056	2085	Lime	3485	3495	Conglomerate
2085	2106	Shale	3495	3498	Dolomite
2106	2142	Lime shale	3498	3518	Lime
2142	2182	Lime		3514	Total depth from ground level
2182	2212	Lime shale			

Run 381'5" of 10-3/4" OD 40# 8thd lapweld surface casing: set at 384'; cemented with 250 sacks of cement.

Elevation from derrick floor level 1981'

Top of Arbuckle Lime from ground level 3491'

11/8/40 - Cored from 3498' to 3503', no recovery - Cored from 3503' to 3508', 2' recovery of Arbuckle Lime - No show of oil

11/9/40 - Cored from 3508' to 3518', recovering 5' of Arbuckle Lime and Green Shale - No show of oil - Preparing to plug and abandon.

Total Depth from ground level 3514'

11/11/40 - Plugged and Abandoned

FLD-JL 11/14/40  
LPC (3)  
File (1)

FILE	NOV 16 1940
BOOK	PAGE 22 LINE 29

I, the undersigned, being first duly sworn upon oath, state that this well record is true, correct and complete according to the records of this office and to the best of my knowledge and belief.

F. L. Dism  
Name and title of representative of company

Subscribed and sworn to before me this the 14th day of November, 1940

My Commission expires October 21, 1944

Lewis Mc Gure  
Notary Public

NOV 29 1940  
STATE CORP. COMM.  
CONSERV. DIV.

TALLY BOOK

Tsf. No. \_\_\_\_\_ Date 10-21 1940

From Sanisco 100% Surplus  Replaced  
 Not Replaced

Used For \_\_\_\_\_

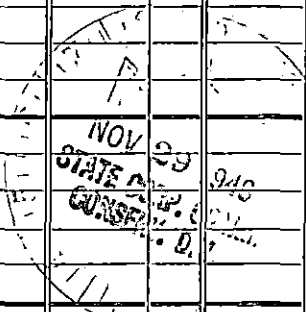
To J. E. Rager #1  Replacement  
 New Work

Used For Surface Casing

Size 10 3/4" Wt. 40 Thd. 8 Cond. B

Car No. \_\_\_\_\_ Initial J. W. Crg. Manu. \_\_\_\_\_

FEET	IN.	FEET	IN.	FEET	IN.	FEET	IN.	FEET	IN.
20	8.								
22	3								
21	9.								
21	9								
20	9.								
19	10.								
21	8.								
21	1								
21	4								
23	3								
22	9.								
21	2								
19	5.								
23	-								
20	0								
20	3								
21	2								
19	4								
381	5								



FILE NO. 33 16 14W  
BOOK PAGE 122 LINE 29

Hauled by \_\_\_\_\_  
 Tallied by \_\_\_\_\_  
 Foreman \_\_\_\_\_ Hd. Rst. \_\_\_\_\_  
 Remarks \_\_\_\_\_

381-5