

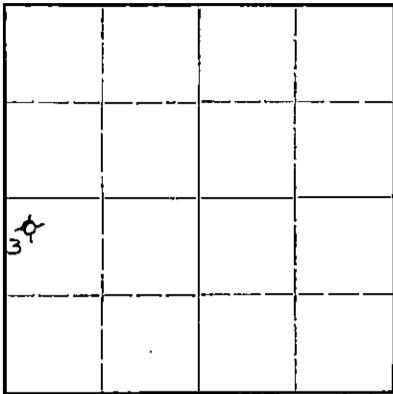
STATE OF KANSAS
 STATE CORPORATION COMMISSION

Give All Information Completely
 Make Required Affidavit
 Mail or Deliver Report to:
 Conservation Division
 State Corporation Commission
 800 Kitting Building
 Wichita, Kansas

OR
FORMATION PLUGGING RECORD

Strike out upper line
 when reporting plug-
 ging of formations.

NORTH



Locate well correctly on above
 Section Plat

Barton County. Sec. 9 Twp. 16 Rge. (E) 12 (W)
 Location as "NE $\frac{1}{4}$ NW $\frac{1}{4}$ SW $\frac{1}{4}$ " or footage from lines. NW-NW-SW $\frac{1}{4}$
 Lease Owner. Sunray Oil Corporation
 Lease Name. Turgeon Well No. 3
 Office Address. _____
 Character of Well (completed as Oil, Gas or Dry Hole) Dry
 Date well completed. _____ 8-8 1946
 Application for plugging filed. _____ 8-10 1946
 Application for plugging approved. _____ 19____
 Plugging commenced. _____ 8-8 1946
 Plugging completed. _____ 8-8 1946
 Reason for abandonment of well or producing formation. _____
Dry Hole


If a producing well is abandoned, date of last production. _____ 19____
 Was permission obtained from the Conservation Division or its agents before plugging was com-
 menced? Yes

Name of Conservation Agent who supervised plugging of this well. Herb Kerr
 Producing formation. None Depth to top. _____ Bottom. 3348 Total Depth of Well. 3348 Feet
 Show depth and thickness of all water, oil and gas formations.

OIL, GAS OR WATER RECORDS

CASING RECORD

Formation	Content	From	To	Size	Put In	Pulled Out
Quartzite	Dry	3402	3348	8 5/8	806	None



Describe in detail the manner in which the well was plugged, indicating where the mud fluid was placed and the method or methods used in introducing it into the hold. If cement or other plugs were used, state the character of same and depth placed, from _____ feet to _____ feet for each plug set.

Filled hole with heavy mud from 3348 to 300' Set 15' bridge and 15 sacks cement; filled hole with heavy mud to 40', Set 10' bridge and 6 sacks cement; filled hole to cellar and capped with 10 sacks cement.

PLUGGING
 FILE SEC 9 T16 R12W
 BOOK PAGE 66 LINE 33

(If additional description is necessary, use BACK of this sheet)
 Correspondence regarding this well should be addressed to Sunray Oil Corporation
 Address Box 195, Great Bend, Kansas

STATE OF Kansas, COUNTY OF Barton, ss.
Fred Mc Daniel, (employee of owner) or (owner or operator) of the above-described well,
 being first duly sworn on oath, says: That I have knowledge of the facts, statements, and matters herein contained and the log of the above-described well as filed and that the same are true and correct. So help me God.

(Signature) Fred M. Daniel
Box 195, Great Bend, Kansas
 (Address)

SUBSCRIBED AND SWORN TO before me this 12th day of August, 1946
Viola Beck
 Notary Public.


My commission expires June 10, 1950

15.009.30909.00.00

SUNRAY OIL CORPORATION

GREAT BEND, KANSAS

DRILLING LOG FOR TURGEON #3
Sec. 9, Twp. 16, Rge 12 W
NW-NW-SW $\frac{1}{4}$
Barton County, Kansas



Formation	Depth	
0 to 6		Cellar
6 90		Shale, shells
90 205		Shale, shells
205 245		Red bed, shells, Gray shale
245 260		Shale, iron, shells
260 310		Shale, shells
310 325		Sand
325 390		Shale, shells
390 436		Shale shells
436 445		Iron, lime
445 470		Shale shells
470 525		Shale shells
525 535		Red bed
535 650		Red rock & shale
650 785		Red bed & shells
785 800		Red bed & shells
800 807		Anhydrite
783 807		Cement
807 830		Anhydrite
830 1195		Red rock, shale
1195 1220		Shale & shells
1220 1435		Salt, shale
1435 1480		Shale & shells
1480 1540		Brkn lime shale
1540 1735		Brkn lime
1735 1865		Brkn lime & shale
1865 1930		Brkn lime
1930 2280		Shale & lime
2280 2545		Shale & shells
2545 2640		Shale
2640 2710		Lime & shale
2710 2940		Lime
2940 3080		Lime & Shale
3080 3314		Lime
3314 3350		Quartzite
Total Depth.		

FILED 9-16-12-11
BOOK 66-33