

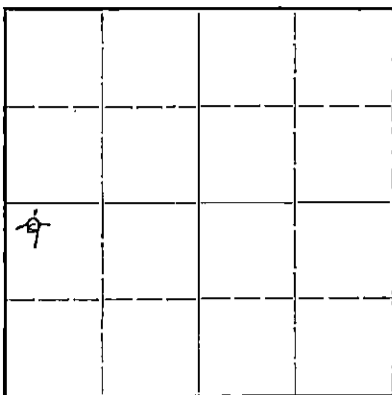
STATE OF KANSAS
 STATE CORPORATION COMMISSION

Give All Information Completely
 Make Required Affidavit
 Mail or Deliver Report to:
 Conservation Division
 State Corporation Commission
 800 Bitting Building
 Wichita, Kansas

OR
FORMATION PLUGGING RECORD

Strike out upper line
 when reporting plug-
 ging off formations.

NORTH



Locate well correctly on above
 Section Plat

Barton County. Sec. 33 Twp. 16 Rge. 12 (NE) W. (W)
 Location as "NE $\frac{1}{4}$ NW $\frac{1}{4}$ SW $\frac{1}{4}$ " or footage from lines NW Cor. SW $\frac{1}{2}$ - 330 ft. from north
 Lease Owner Western Petroleum Exp. Co. et al line. 330 ft. from west line
 Lease Name Schneweis Well No. 1
 Office Address 917 Union Nat'l Bank Bldg. Wichita, Kansas
 Character of Well (completed as Oil, Gas or Dry Hole) Dry
 Date well completed August 13 1944
 Application for plugging filed August 13 1944
 Application for plugging approved August 13 1944
 Plugging commenced August 13 1944
 Plugging completed August 13 1944
 Reason for abandonment of well or producing formation Dry hole

If a producing well is abandoned, date of last production 19
 Was permission obtained from the Conservation Division or its agents before plugging was com-
 menced? Yes

Name of Conservation Agent who supervised plugging of this well H. W. Kerr
 Producing formation Depth to top Bottom Total Depth of Well 3400' Feet
 Show depth and thickness of all water, oil and gas formations.

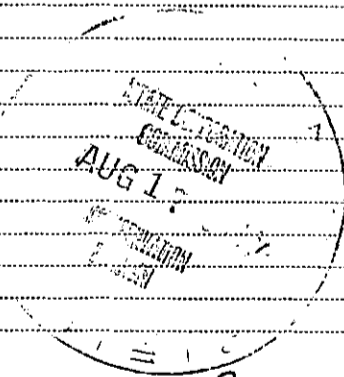

OIL, GAS OR WATER RECORDS

CASING RECORD

Formation	Content	From	To	Size	Put In	Pulled Out
				8-5/8" O.D.	277'	None

Describe in detail the manner in which the well was plugged, indicating where the mud fluid was placed and the method or methods used in introducing it into the hold. If cement or other plugs were used, state the character of same and depth placed, from feet to feet for each plug set.

Filled with heavy mud from 3400 to 278'
 15 sacks cement mixed and pumped at 278'
 Heavy mud to 278' to 30'
 12 sacks cement mixed and cemented to top of hole



(If additional description is necessary, use BACK of this sheet)

Correspondence regarding this well should be addressed to
 Address 8-17-44

STATE OF Kansas, COUNTY OF Sedgwick, ss.
 B. L. Mouser (employee of owner) or (owner or operator) of the above-described well,

being first duly sworn on oath, says: That I have knowledge of the facts, statements, and matters herein contained and the log of the above-described well as filed and that the same are true and correct. So help me God.

MOUSER DRILLING COMPANY
 By: *B. L. Mouser*
 915 Union Nat'l Bank Bldg. Wichita, Ks.
 (Address)

SUBSCRIBED AND SWORN to before me this 16th day of August, 1944.

My commission expires Jan. 13, 1945
Martha Star Carpenter
 Notary Public.

15.009.01342.00.00

Schneweis No. 1 Well

33-16-12, Barton County, Kansas

Drilled for: Western Petroleum Exp Co, etal
Drilled by: Mouser Drilling Company

Drilling Commenced: July 30, 1944
Drilling Completed: August 13, 1944.

Casing Record:

8-5/8" 277'

<u>FORMATION</u>	<u>DEPTH</u>	<u>FORMATION</u>	<u>DEPTH</u>
Surface clay	30	Shale and lime	2390
Shale and shells	50	Shale and shells	2676
Blue shale	90	Lime	2733
Grey shale	150	Lime and shale	2786
Sand	195	Broken lime	2795
Shale and shells	278	Lime	3020
Shale	400	Lime and shale	3096
Sandy lime	440	Lime and shale	3103
Shale and shells	490	Lime	3197
Red bed	636	Broken lime	3208
Shale and iron	795	Lime	3360
Salt and shale	1060	Cherty Conglomerate	3368
Shale and shells	1160	Arbuckle lime	3400
Salt	1220		
Salt and shale	1310		
Shale and shells	1495	Total Depth	3400'
Lime	1600		
Lime and shale	1630		
Shale and shells	1685		
Lime	1710		
Shale	1735		
Shale and shells	1847		
Lime	1877		
Shale and lime	1928		
Lime	2080		
Shale and lime	2103		
Shale	2365		

34
 3368
 1480
 1887
 3400
 1887
 -1513

STATE OF KANSAS

SS:

COUNTY OF SEDGWICK

I, the undersigned, being duly sworn on oath, state that the above and within statement is a true and correct record and log of the well drilled on the location above described, to the best of my knowledge and belief.

PLIINGINE
 33 16 12W
 128 30

B. Mouser

Subscribed and sworn to before me this 16th day of August, 1944

Larotta Star Carpenter

My Commission Expires:

Jan 13 - 1945