

STATE OF KANSAS  
STATE CORPORATION COMMISSION

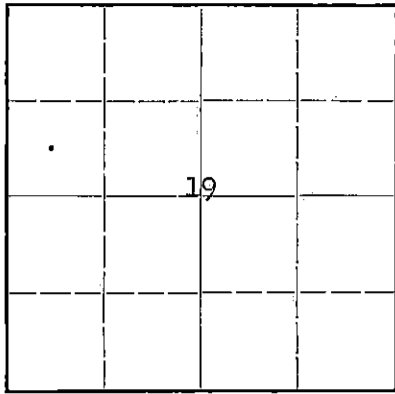
Give All Information Completely  
Make Required Affidavit  
Mail or Deliver Report to:  
Conservation Division  
State Corporation Commission  
800 Bitting Building  
Wichita, Kansas

OR

FORMATION PLUGGING RECORD

Strike out upper line  
when reporting plug-  
ging of formations.

NORTH



Locate well correctly on above  
Section Plat

Barton County Sec. 19 Twp. 17S Rge. (b) 11 (W)  
Location as "NE 1/4 NW 1/4 SW 1/4" or footage from lines NW SW NW  
Lease Owner Bridgeport Oil Company, Inc.  
Lease Name Huslig "B" Well No. J  
Office Address 918 Central Building - Wichita 2, Kansas  
Character of Well (completed as Oil, Gas or Dry Hole) Dry hole  
Date well completed 3-7-1945  
Application for plugging filed 3-7-1945  
Application for plugging approved 3-7-1945  
Plugging commenced 3-7-1945  
Plugging completed 3-7-1945  
Reason for abandonment of well or producing formation Dry hole

If a producing well is abandoned, date of last production 19  
Was permission obtained from the Conservation Division or its agents before plugging was com-  
menced? Yes

Name of Conservation Agent who supervised plugging of this well H. W. Kerr - Great Bend, Kansas  
Producing formation Depth to top Bottom Total Depth of Well 3388 Feet  
Show depth and thickness of all water, oil and gas formations.


OIL, GAS OR WATER RECORDS

CASING RECORD

Formation	Content	From	To	Size	Put In	Pulled Out
				8 1/4	300'	None

Describe in detail the manner in which the well was plugged, indicating where the mud fluid was placed and the method or methods used in introducing it into the hold. If cement or other plugs were used, state the character of same and depth placed, from feet to feet for each plug set.

Filled hole with mud from 3388' to 270'  
Set plug at 270' and cemented on top of plug with 15 sacks  
Filled hole with mud to 40'  
Set plug at 40' and cemented on top of plug with 10 sacks to within 6' of top



(If additional description is necessary, use BACK of this sheet)

Correspondence regarding this well should be addressed to Bridgeport Oil Company, Inc.,  
Address 918 Central Building - Wichita 2, Kansas.

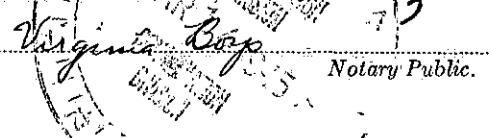
STATE OF Kansas, COUNTY OF Sedgwick, ss.  
Frank Leach (employee of owner) or (owner or operator) of the above-described well,  
being first duly sworn on oath, says: That I have knowledge of the facts, statements, and matters herein contained and the log of the above-described well as filed and that the same are true and correct. So help me God.

(Signature) *Frank Leach*

Wichita, Kansas  
(Address)

SUBSCRIBED AND SWORN to before me this 13th day of March

March



My commission expires October 29, 1947

BRIDGEPORT OIL COMPANY, INC.,  
918 CENTRAL BUILDING,  
WICHITA 2, KANSAS.

Well Log-----Huslig "B" #1  
NW SW NW 19-17S-11W  
Barton County, Kansas

Elevation-----1857 L&S  
Date Started----2-17-45  
Date Completed--3-7-45

Casing Record:-  
8 1/4" casing cemented @ 300'  
with 160 sacks bulk cement.

Rotary Tools----0 - 3388

LOG

FORMATION TOPS - DF

0	100	Sand & Shale
100	220	Shale
220	240	Red Bed
240	290	Shale, Red & Blue
290	300	Lime & Shale
300	406	Shale & Shells
406	415	Shale
415	440	Sand
440	595	Red Bed & Shale
595	715	Shale & Lime Shells
715	745	Lime
745	810	Shale & Lime Shells
810	1020	Lime & Shale
1020	1175	Shale & Lime Shells
1175	1255	Salt & Lime Shells
1255	1550	Shale & Lime Shells
1550	1770	Lime & Shale
1770	1850	Sandy Lime
1850	1865	Shale & Shells
1865	1875	Lime & Shale
1875	1877	Iron
1877	1920	Lime & Shale
1920	2020	Shale & Shells
2020	2345	Lime & Shale
2345	2360	Sandy Lime
2360	2405	Broken Lime
2405	2690	Lime & Shale
2690	2818	Lime
2818	2860	Lime w/ Streak of Shale
2860	2910	Lime
2910	2915	Lime & Streaks of Chert
2915	2932	Cherty Lime
2932	2955	Lime & Shale
2955	2990	Shale
2990	3055	Lime & Shale
3055	3070	Shale
3070	3153	Lime
3153	3165	Soft Lime
3165	3322	Lime
3332	3350	Conglomerate
3350	3363	Lime
3363	3388	Dolomite
3388		T.D.

Plugged & Abandoned 3-7-45

Top Lansing	3065'
Top Conglomerate	3330'
Top Arbuckle	3350'

I, Frank Leach, do hereby certify  
that the above log is correct to the  
best of my knowledge and belief.

BRIDGEPORT OIL COMPANY, INC.

By: Frank Leach

DRILLING  
FILE 19 17 11W  
NO. 6 218



15.009.013/6.00.00

# Bridgeport Oil Company, Inc.

*Production of Crude Oil*



GENERAL OFFICES — WICHITA 1, KANSAS

March 13, 1945

Re: Huslig "B" #1  
NW SW NW 19-17S-11W  
Barton County, Kansas

Conservation Division,  
State Corporation Commission,  
800 Bitting Building,  
Wichita 2, Kansas.

Gentlemen:

Attached is copy of Well Plugging Application Form, one certified copy of the Log and one executed copy of the Well Plugging Record form covering the captioned well.

Very truly yours,

BRIDGEPORT OIL COMPANY, INC.

Frank Leach  
Production Manager

bls  
att. (3)



**PLUGGING**  
FILE : 19-17S-11W  
BOOK PAGE 6 LINE 18