

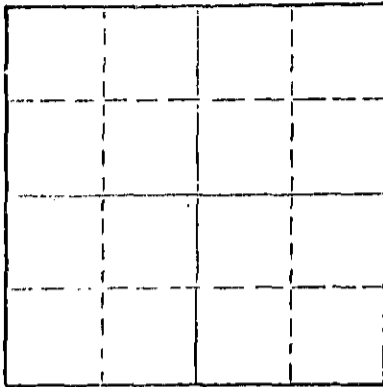
15.009.20823.00.00

STATE OF KANSAS
STATE CORPORATION COMMISSION

Form CP-4

Give All Information Completely
Make Required Affidavit
Mail or Deliver Report to:
Conservation Division
State Corporation Commission
P. O. Box 17027
Wichita, Kansas 67217
NORTH

WELL PLUGGING RECORD



Locate well correctly on above
Section Plat

Barton County, Sec. 19 Twp. 20 Rge. (E) 14 (W)
Location as "NE/CNW&SW" or footage from lines SE NW SW
Lease Owner Joe Brougher Oil Company
Lease Name Smith Well No. 1
Office Address Drawer 1367, Great Bend, Kansas 67530
Character of Well (completed as Oil, Gas or Dry Hole) Dry Hole
Date well completed Sept. 11 19 74
Application for plugging filed Sept. 11 19 74
Application for plugging approved Sept. 11 19 74
Plugging commenced Sept. 11 19 74
Plugging completed Sept. 11 19 74
Reason for abandonment of well or producing formation Dry Hole

If a producing well is abandoned, date of last production 19
Was permission obtained from the Conservation Division or its agents before plugging was commenced? Yes

Name of Conservation Agent who supervised plugging of this well Donald Truan
Producing formation _____ Depth to top _____ Bottom _____ Total Depth of Well 3633 Feet
Show depth and thickness of all water, oil and gas formations.


OIL, GAS OR WATER RECORDS

CASING RECORD

FORMATION	CONTENT	FROM	TO	SIZE	PUT IN	PULLED OUT
				8 5/8	872'	

Describe in detail the manner in which the well was plugged, indicating where the mud fluid was placed and the method or methods used in introducing it into the hole. If cement or other plugs were used, state the character of same and depth placed, from _____ feet to _____ feet for each plug set.

1st plug 600 w/40 sx.
2nd plug 300 w/30 sx.
3rd plug 40 w/15 sx.




(If additional description is necessary, use BACK of this sheet)
Name of Plugging Contractor Woodman & Iannitti Drilling Co.
Address 1008 Union National Bldg., Wichita, Kansas 67530

STATE OF KANSAS COUNTY OF SEDGWICK ss.
K. T. Woodman (employee of owner) or (owner or operator) of the above-described

well, being first duly sworn on oath, says: That I have knowledge of the facts, statements, and matters herein contained and the log of the above-described well as filed and that the same are true and correct. So help me God.

(Signature) K. T. Woodman
1008 Union Nat'l. Bldg.
(Address)

Subscribed and Sworn to before me this 16th day of September, 19 74



My commission expires Feb. 11, 1976
Justina Chamberlain
Notary Public.

15.009.20823.00.00

K. T. WOODMAN
RES. PHONE 733-0418
OFF. PHONE 265-7650
WICHITA, KANSAS

D. J. IANNITTI
PHONE 792-2921
GREAT BEND, KANSAS

WOODMAN & IANNITTI DRILLING COMPANY

Rotary Drilling Contractors

1008 UNION NATIONAL BUILDING
WICHITA, KANSAS 67202

Sept. 16, 1974

Company;	Joe Brougher Oil Co.
Farm;	#1 Smith
Location;	SE NW SW
Section;	19-20-14W
County;	Barton
Contractor;	Woodman & Iannitti Drilling Co.
Comm;	September 3, 1974
Compl;	September 11, 1974
Total Depth;	3633
Casing;	8 5/8" @ 872 w/450 sx.
Production;	D & A

Figures Indicate Bottom Of Formations

150	Sand & Shale Streaks
215	Shale
275	Hard Pack Sand
305	Shale
395	Sand
750	Shale Red Bed & Sand Streaks
865	Red Bed
8873	Anyy
890	Anhy
1420	Shale
1810	Shale & Lime
1950	Lime
2165	Lime
2365	Lime
2580	Shale & Lime
2800	Shale & Lime
2980	Lime & Shale
3075	Lime
3175	Lime
3300	Lime
3340	Lime
3380	Lime
3490	Lime
3626	Lime
3633	Lime (Arbuckle)

RECEIVED
STATE CORPORATION COMMISSION

SEP 18 1974

CONSERVATION DIVISION
Wichita, Kansas

I certify the above to be a true and correct copy of the driller's log.

Woodman & Iannitti Drilling Co.
K. T. Woodman
K. T. Woodman