

15.009.00984.00.00

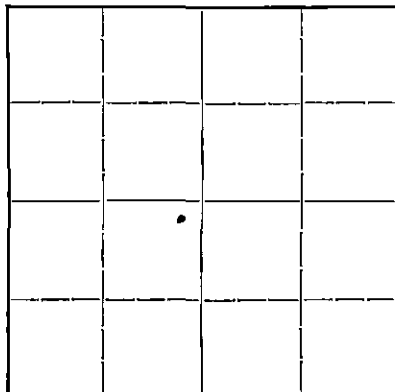
WELL PLUGGING RECORD

FORMATION PLUGGING RECORD

STATE OF KANSAS STATE CORPORATION COMMISSION Give All Information Completely Make Required Affidavit Mail or Deliver Report to: Conservation Division State Corporation Commission 800 Biting Building Wichita, Kansas

Strike out upper line when reporting plugging off formations.

NORTH



Locate well correctly on above Section Plat

Barton County, Sec. 15 Twp. 17S Rge. 13 (E) 13 (W)

Location as "NE 1/4 NW 1/4 SW 1/4" or footage from lines. NE NE SW 1/4

Lease Owner OLSON OIL COMPANY

Lease Name W. Oltman Well No. 1

Office Address Drawer 588, Tulsa, Okla.

Character of Well (completed as Oil, Gas or Dry Hole) Dry Hole

Date, well completed 6 - 26 - 19 41

Application for plugging filed 6 - 28 - 19 41

Application for plugging approved by Conservation Agent 6 - 26 - 19 41

Plugging Commenced 6 - 26 - 19 41

Plugging Completed 6 - 26 - 19 41

Reason for abandonment of well or producing formation No Oil

If a producing well is abandoned, date of last production 19

Was permission obtained from the Conservation Division or its agents before plugging was commenced? Yes

Name of Conservation Agent who supervised plugging of this well C. T. Alexander

Producing formation None Depth to top Bottom Total Depth of Well 3455 Feet

Show depth and thickness of all water, oil and gas formations.



OIL, GAS OR WATER RECORDS

CASING RECORD

Table with 7 columns: Formation, Content, From, To, Size, Put In, Pulled Out. Row 1: 8 5/8 OD, 151' 8", None

Describe in detail the manner in which the well was plugged, indicating where the mud fluid was placed and the method or methods used in introducing it into the hole. If cement or other plugs were used, state the character of same and depth placed, from feet to feet for each plug set.

Filled hole with mud from bottom (3455) to 150 ft. Bridged hole at bottom of surface pipe and dumped 15 sacks of cement. Filled surface pipe with mud and dumped 5 sacks of cement in top of surface pipe. (Cement put in by Williams Cementing Co.)



(If additional description is necessary, use BACK of this sheet)

Correspondence regarding this well should be addressed to S. A. Keefover Address Box R, Burton, Kansas

STATE OF KANSAS, COUNTY OF RENO, SS. S. A. Keefover (employee of owner)

being first duly sworn on oath, says: That I have knowledge of the facts, statements, and matters herein contained and the log of the above-described well as filed and that the same are true and correct. So help me God.

(Signature) S. A. Keefover

(Address)

SUBSCRIBED AND SWORN TO before me this 28 day of June, 1941

G. G. Bergant Notary Public

My commission expires 4/20/42

15.009.00984.00.00

OLSON OIL COMPANY  
W. OLTMAN # 1  
NE NE SW/4, Sec. 15-17S--13W  
Barton County, Kansas

COMMENCED 6 - 13 - 41  
COMPLETED 6 - 26 - 41  
Int. Prod. Dry Hole


0  
35 Surface soil & clay  
110 Red bed  
160 Sand shells  
666 Sand, shale & shells  
809 Shale  
821 Anhydrite  
1040 " & shale  
1369 Shale, lime & salt  
1500 Salt  
1600 Shale & shells  
1645 Anhydrite & Gyp  
1745 Lime  
1934 Lime & shale  
1944 Sand  
2100 Lime  
2195 Broken lime & shale  
2295 Sandy lime & shale  
2443 Shale & anhydrite  
2580 Shale & shells  
2590 Shale  
2661 Lime  
2742 Lime & shale  
3050 Lime  
3146 Lime & shale  
3147 Lime  
3151 Cored  
3170 Lime, hard  
3196 Lime  
3220 Lime, med. hard  
3242 Lime, soft  
3372 Lime  
3382 Conglomerate  
3383 Dolomite  
3384 Lime  
3388 Cored (lime)  
3397 Lime  
3420 Chert shells &  
Conglomerate.

3424 Cored  
3455 Lime  
TOTAL DEPTH

CASING RECORD

8 5/8" O.D. 32# S.S. 151' 8"

FILE 15 17 13W  
BOOK 144 LINE 17



I hereby certify that the above is a true and correct copy of the log of W. Oltman # 1, NE NE SW, Sec. 15-17S-13W, Barton County, Kansas

Subscribed and sworn to before me this 28th day of June 1941.

G. J. Bryant  
Notary Public

S. A. Keefover