

15.009.01314.00.00

STATE OF KANSAS
STATE CORPORATION COMMISSION

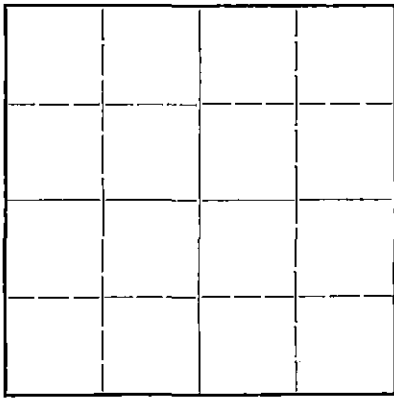
WELL PLUGGING RECORD

Give All Information Completely
Make Required Affidavit
Mail or Deliver Report to:
Conservation Division
State Corporation Commission
800 Bitting Building
Wichita, Kansas

OR
FORMATION PLUGGING RECORD

Strike out upper line
when reporting plug-
ging off formations.

NORTH



Locate well correctly on above
Section Plat

Barton County. Sec. 5 Twp. 17 Rge. 13 (W)
Location as "NE $\frac{1}{4}$ NW $\frac{1}{4}$ SW $\frac{1}{4}$ " or footage from lines SE NW SW
Lease Owner Cochrane
Lease Name Three Way Drilling Company et al Well No. 1
Office Address 607-10 Union Natl Bank Bldg, Wichita, Kansas
Character of Well (completed as Oil, Gas or Dry Hole) Dry
Date well completed 3-30-45 19.
Application for plugging filed do 19.
Application for plugging approved do 19.
Plugging commenced do 19.
Plugging completed 3-31-45 19.
Reason for abandonment of well or producing formation Dry
If a producing well is abandoned, date of last production 19.
Was permission obtained from the Conservation Division or its agents before plugging was com-
menced? Yes

Name of Conservation Agent who supervised plugging of this well Kerr
Producing formation Depth to top Bottom Total Depth of Well 3461 Feet
Show depth and thickness of all water, oil and gas formations.

OIL, GAS OR WATER RECORDS


CASING RECORD

Formation	Content	From	To	Size	Put In	Pulled Out
				8 $\frac{1}{2}$	237	Cemented

Describe in detail the manner in which the well was plugged, indicating where the mud fluid was placed and the method or methods used in introducing it into the hold. If cement or other plugs were used, state the character of same and depth placed, from feet to feet for each plug set.

Hole filled with heavy mud to 230 feet,
Set wooden plug at 230 feet and cemented
with 10 sax of cement to 15 feet of top,
set wooden plug and cemented with 5 sax.

PLUGGING
FILE 5-17-RL3W
BOOK PAGE 9-LINE 20



(If additional description is necessary, use BACK of this sheet)

Correspondence regarding this well should be addressed to Three Way Drilling Company
Address 607-10 Union Natl Bank Bldg, Wichita, Kansas.

STATE OF KANSAS, COUNTY OF SEDCWICK, ss.

H. W. Lewis (partner) (employee of owner) or (owner & operator) of the above-described well,
being first duly sworn on oath, says: That I have knowledge of the facts, statements, and matters herein contained and the log of the above-described well as filed and that the same are true and correct. So help me God.

(Signature) THREE WAY DRILLING COMPANY,
BY [Signature]

Wichita, Kansas.
(Address)

SUBSCRIBED AND SWORN to before me this 3 day of April, 1945.

W. R. Gager
Notary Public.

My commission expires 2-5-49

15.009.01314.00.00

WELL LOG BUREAU—KANSAS GEOLOGICAL SOCIETY,
412 Union National Bk. Bldg., Wichita, Kansas

Company - VERNON OIL & GAS CO.—THREE WAY DRG. CO.
Farm - Cochran No. 1

SEC. 5 T. 17 R. 13 W
SE NW SW

Total Depth. 3462'

Comm. 3-7-45

Comp. 3-31-45

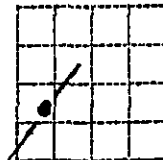
Shot or Treated.

Contractor.

Issued. 4-21-45

County. Barton

KANSAS




Elevation. _____

Production. Dry

Figures Indicate Bottom of Formations.

shale	247
lime	261
shale & shells	617
shale & red rock	870
lime & anhydrite	880
anhydrite	920
red rock	945
shale & shells	955
shale	1035
shale & red rock	1144
shale	1310
salt	1540
shale & shells	1622
shale	1642
lime & shale	1740
lime	1762
shale	1787
lime & shale	1800
shale & shells	1870
lime	1920
shale	1930
lime	2073
shale & lime	2078
shale	2124
lime	2154
shale & shells	2240
lime	2266
shale	2289
lime	2299
shale & shells	2310
shale	2343
lime	2430
lime & shale	2495
lime	2505
shale	2512
shale & shells	2647
lime & shale	2714
shale & shells	2780
lime	2815
shale	2863
lime	2865
shale	2895
lime	3090
shale & lime	3117
shale	3125
lime	3462
Total Depth.	

Geological Tops:	
Anhydrite	870
Lansing	3174
Arbuckle	3410



PLUMBING
FILE 5 17 13W
BOOK PAGE 9 OF 10