

State of Kansas

NOTICE OF INTENTION TO DRILL

Starting date Sept 26 1983

Month Sept Day 26 50th W

API Number 15-145-21,080-0000

~~SE~~ SE, ~~NW~~, Sec; Sec 20, T 23S, S, R 15W West

Operator license # 5040

2310 ft. from N or ~~X~~ line of section.

Operator name & Alpine Drilling Co., Inc.

2260 ft. from W or ~~X~~ line of section

address 200 E. First, Suite 500

address Wichita, KS 67202

Nearest lease or unit boundary line 380 feet

County PAWNEE

Contact person Jon T. Williams, Jr.

Lease name COSSMAN Well # 7

Phone (316) 263-5705

Surface piped by alternate 1 X or 2 X

Contractor license # 5137

Depth of fresh water 60 feet

Contractor J.W. Drilling Co., Inc.

Lowest usable water formation 120

name & 200 E. First, Suite 500

Depth to bottom of usable water 450 360 feet

address Wichita, KS 67202

Ground surface elevation 2055 feet MSL.

Surface pipe to be set 360 feet

Type equipment: rotary X air _____ cable _____

Conductor pipe if any required none feet

Well drilled for: oil X gas _____ SWD _____

Est. total depth 4150 feet

Inj _____ OWWO _____

Well class: infield X poll ext _____ wildcat _____


THIS PERMIT

MAR 13 1984

EXPIRES

I certify that we will comply with K.S.A. 55-101, et seq. plus eventually plugging hole to KCC specs.

Date 9-13-83 Signature of operator or agent _____



Title President

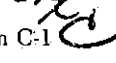
\$40 Fee Paid _____


Date received 9-14-83

To be filed with Kansas Corporation Commission

5 days prior to commencing well.

Card to be typed

MHC/KDHE 9/14/83 form C-1 



State Corporation Commission of Kansas
 Conservation Division
 200 Colorado Derby Bldg.
 202 W. 1st St.
 Wichita, Kansas 67202

CONSERVATION DIVISION
 Wichita, Kansas

SEP 14 1983

RECEIVED
 STATE CORPORATION COMMISSION

P-14-83

(MAIL IN ENVELOPE)