


STATE OF KANSAS
STATE CORPORATION COMMISSION

Give All Information Completely
Make Required Affidavit
Mail or Deliver Report to:
Conservation Division
State Corporation Commission
800 Bitting Building
Wichita, Kansas

WELL PLUGGING RECORD


OR 15-009-06534-0000
FORMATION PLUGGING RECORD Strike out upper line when reporting plugging of formations.

NORTH



Locate well correctly on above Section Flat

Barton County, Sec. 13 Twp. 16S Rge. 12 (W) (W)
Location as "NE $\frac{1}{4}$ NW $\frac{1}{4}$ SW $\frac{1}{4}$ " or footage from lines NW SW NE
Lease Owner. Edwin G. Bradley
Lease Name. Dolechek Well No. 5A
Office Address. Box 1400, Wichita 1, Kansas
Character of Well (completed as Oil, Gas or Dry Hole) Dry Hole
Date well completed. June 29 19 45
Application for plugging filed. July 23 19 45
Application for plugging approved. July 19 45
Plugging commenced. June 29 19 45
Plugging completed. June 29 19 45
Reason for abandonment of well or producing formation. Dry hole
If a producing well is abandoned, date of last production. 07-30-45 19
Was permission obtained from the Conservation Division or its agents before plugging was commenced? Yes



Name of Conservation Agent who supervised plugging of this well. H. W. Kerr
Producing formation. None Depth to top. Bottom. Total Depth of Well 3352 Feet
Show depth and thickness of all water, oil and gas formations.


OIL, GAS OR WATER RECORDS

CASING RECORD

Formation	Content	From	To	Size	Put In	Pulled Out
				8 5/8"	236'	236'

Describe in detail the manner in which the well was plugged, indicating where the mud fluid was placed and the method or methods used in introducing it into the hold. If cement or other plugs were used, state the character of same and depth placed, from _____ feet to _____ feet for each plug set.

Ran three (3) sacks of cement on bottom, then heavy mud to 236', hole bridged at 236' and 20 sacks of cement were run to top of bridge. Hole was filled with heavy mud to 25', bridged at 25' and 15 sacks were run to bottom of cellar and cellar cemented



(If additional description is necessary, use BACK of this sheet)

Correspondence regarding this well should be addressed to Edwin G. Bradley
Address. Box 1400, Wichita 1, Kansas

STATE OF KANSAS, COUNTY OF SEDGWICK, ss.
J. D. Ferrell (employee of owner) of the above-described well,
being first duly sworn on oath, says: That I have knowledge of the facts, statements, and matters herein contained and the log of the above-described well as filed and that the same are true and correct. So help me God.

(Signature) *J. D. Ferrell*
P. O. Box 163, Great Bend, Kansas (Address)

SUBSCRIBED AND SWORN to before me this 23rd day of July, 19 45

Bessie M. Jork
Notary Public

My commission expires July 30, 1946

COMPANY: Edwin G. Bradley
CONTRACTOR: Ferrell-Young Drilling Company
FARM: Dolechek #5A

LOCATION: NW 1/4 SW 1/4 NE 1/4
Section 13-16S-12W
Barton County, Kansas

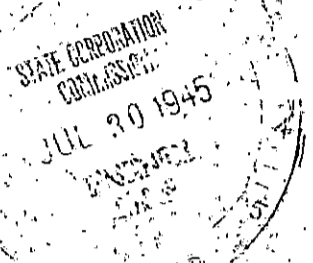
COMMENCED: June 20, 1945
COMPLETED: June 29, 1945

CASING RECORD:
236' 8 5/8" 100 Sax

ELEVATION: 1883

PRODUCTION: D & A


FORMATION	DEPTH
Cellar	4
Surface Hole	80
Shale & Shells	350
Shale, Shells, Red Bed	750
Anhydrite	780
Shale & Shells	1220
Salt, Shale & Shells	1435
Shale & Shells	1615
Shale & Lime	1765
Lime	2000
Lime & Shale	2125
Shale & Shells	2325
Lime Shale	2455
Shale & Lime Shells	2590
Shale & Shells	2685
Shale & Lime	2845
Lime	2944
Lime & Shale	3027
Lime	3330
Conglomerate	3352
Total Depth	3352



TOPS:

Anhydrite	750
Lansing	3058
Conglomerate	3330
Total Depth	3352

I hereby certify this to be a correct and accurate log of the above described well as shown by the drilling reports.



FERRELL - YOUNG DRILLING COMPANY

BY: [Signature]

Subscribed and sworn to before me this 2nd day of July, 1945.

My Commission expires: February 19, 1949

[Signature]