


STATE OF KANSAS  
STATE CORPORATION COMMISSION  
CONSERVATION DIVISION  
P. O. BOX 17027  
WICHITA, KANSAS 67217

FORM CP-4

WELL PLUGGING RECORD



Locate well correctly on above Section Plot

Rice County. Sec 27 Twp 21 Rge 8 (E) (W)  
Location as "NE/CNW/SW" or footage from lines NE SE SW  
Lease Owner Sterling Drilling Company  
Lease Name ~~Barberwood~~ #1 Fitzpatrick #1 Well No.  
Office Address Sterling, Kansas 67579  
Character of Well (completed as Oil, Gas or Dry Hole)  
Date well completed 19  
Application for plugging filed 19  
Application for plugging approved 19  
Plugging commenced 1/14/75 19  
Plugging completed 1/17/75 19  
Reason for abandonment of well or producing formation depleted.

If a producing well is abandoned, date of last production 19  
Was permission obtained from the Conservation Division or its agents before plugging was commenced? yes

Name of Conservation Agent who supervised plugging of this well Toman  
Producing formation Depth to top Bottom Total Depth of Well 3364 Feet  
Show depth and thickness of all water, oil and gas formations.

OIL, GAS OR WATER RECORDS CASING RECORD

FORMATION	CONTENT	FROM	TO	SIZE	PUT IN	PULLED OUT
				8-5/8	210	none
				5 1/2"	3364	2899'

Describe in detail the manner in which the well was plugged, indicating where the mud fluid was placed and the method or methods used in introducing it into the hole. If cement or other plugs were used, state the character of same and depth placed, from feet to feet for each plug set.

Checked hole, ran sand to 3290' and ran 4 sacks cement. Loaded hole, shot pipe at 2919', pulled 90 joints of 4 1/2" casing. Set rock bridge from 210 to 200' and ran 25 sacks cement. Filled with dirt to 30' and ran 10 sacks cement.

RECEIVED  
STATE CORPORATION COMMISSION

PLUGGING COMPLETE

1975 2-5-75

Name of Plugging Contractor (If additional description is necessary, use BACK of this sheet) CONSERVATION DIVISION  
Address KELSO CASING PULLING Wichita, Kansas  
CHASE, KANSAS

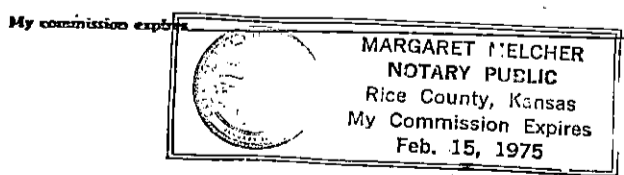
STATE OF KANSAS COUNTY OF RICE  
R. DARRELL KELSO (employee of owner) or (owner or operator) of the above-described

well, being first duly sworn on oath, says: That I have knowledge of the facts, statements, and matters herein contained and the log of the above-described well as filed and that the same are true and correct. So help me God.

(Signature) R. Darrell Kelso  
CHASE, KANSAS

Subscribed and Sworn to before me this 21st day of January 1975

(Address) Margaret Melcher  
Notary Public.



STENCILED

15-159-30258-0000

ORIGINAL

JAN 20 1968

KANSAS GEOLOGICAL SOCIETY  
KANSAS WELL LOG BUREAU - KANSAS WELL SAMPLE BUREAU  
KANSAS GEOLOGICAL SOCIETY BUILDING  
508 EAST MURDOCK - WICHITA, KANSAS

COMPANY NORTHEASTERN PET. CO. INC.

SEC. 27 T. 21 R. 8W

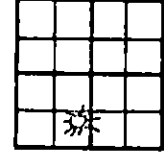
FARM Nathan Fitzpatrick NO. 1

LOC. NE SE SW

TOTAL DEPTH 3364'  
COMM. 9-28-65 COMP. 3-31-66  
SHOT OR TREATED  
CONTRACTOR Northeastern Pet Co  
ISSUED 1-20-68

COUNTY

Rice  
KANSAS



CASING

20 10  
15 8 " 209' cem w/ 200 sx  
12 6  
13 5  
4" 3364' cem w/ 75 sx

ELEVATION 1635' KB

PRODUCTION GA 1,500 MCFGPD  
(Miss 3308-26)

FIGURES INDICATE BOTTOM OF FORMATIONS

COMPLETE DRILLERS LOG NOT AVAILABLE

TOPS: LOG

Heebner 2750  
Toronto 2766  
Brown lime 2895  
Lansing 2933  
Base Kansas City 3234  
Mississippi Chert 3294  
Kinderhook 3338  
LTD 3358  
TD 3364

RECEIVED  
STATE CORPORATION COMMISSION  
DEC 12 1974  
CONSERVATION DIVISION  
Wichita, Kansas