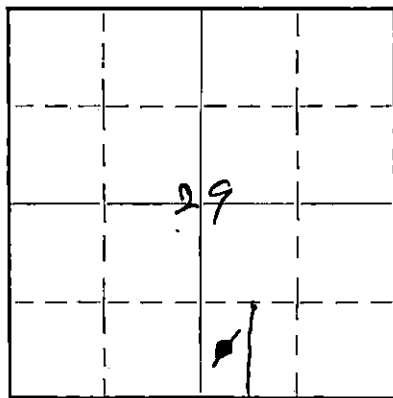


Give All Information Completely  
Make Required Affidavit  
Mail or Deliver Report to:  
Conservation Division  
State Corporation Commission  
800 Biting Building  
Wichita, Kansas

Rice County, Sec 29 Twp 21 Rge. (E) 8 (W)

NORTH 21-8-20



Locate well correctly on above  
Section Plat

Location as "NE 1/4 NW 1/4 SW 1/4" or footage from lines  
Lease Owner Duwe & Parris, Etal,  
Lease Name Hutchins  
Office Address 906 Union National Bank Bldg. Wichita, Kansas  
Character of Well (Completed as Oil, Gas or Dry Hole) Dry Hole  
Date, well completed August 19th, 1934  
Application for plugging filed August 20th, 1934  
Application for plugging approved Same 193  
Plugging Commenced Same 193  
Plugging Completed Midnite, August 21st, 1934  
Reason for abandonment of well or producing formation Dry Hole

If a producing well is abandoned, date of last production 193  
Was permission obtained from the Conservation Division or its agents before plugging was com-  
menced? From Ruel Durkee, Mc Pherson, Kansas

Name of Conservation Agent who supervised plugging of this well Ruel Durkee  
Producing formation Depth to top Bottom Total Depth of Well 3700 Feet.  
Show depth and thickness of all water, oil and gas formations.



OIL, GAS OR WATER RECORDS

CASING RECORD

Formation	Content	From	To	Size	Put In	Pulled Out
Water sand	fresh water	6	98	10" OD	159	None
	The above pipe was cemented with 150 sacks, returned and set up 3 feet in cellar, A Perfect surface Job					
Conglomerate- Chat	small show gas	3276-3320	5 1/2" OD-SS	3341	2890	

Describe in detail the manner in which the well was plugged, indicating where the mud fluid was placed and the method or methods used in introducing it into the hole. If cement or other plugs were used, state the character of same and depth placed, from feet to feet for each plug set.

20 feet of cement was left in bottom of pipe, then pipe was gun perforated from 3282 to 3318 with 96 holes and hole made no oil or water just a small show of gas, just would light. Hole was then shot with 30 qts. S N G. and no increase of Oil, water, or gas. Then hole was ready for abandonment. Before running 5 1/2" pipe Hole was thoroughly mudded from 3341 to 3700. Before shooting off pipe hole was filled with heavy mud from 3320 to 3270 then what little water that raised out of mud was bailed off, Then 5 feet of dry sand was put on top of mud, Then 5 sacks cement mixed with fresh water was dumped on top of sand, Hole was then filled to the top with water and allowed to set 24 hours before shooting off pipe. We ran 3 ton of Aquagel ahead of the 75 sacks of cement on this string of 5 1/2" pipe. Bailed hole down and set bridge plug at 155 feet put 5 feet of old cement covered bridge with heavy mud, Then dumped 10 sacks cement on same. Filled hole with mud to within 20 of bottom of cellar put in bridge as before and 5 sacks cement on same. Then Arc welded top of casing and permanently closed the hole.



Correspondence regarding this well should be addressed to Owners, Or. Cecil A. Prather  
Address Box # 65, Great Bend, Kansas

STATE OF Kansas, COUNTY OF Sedgewick, ss.  
Cecil A. Prather (employee of owner) or (owner or operator) of the above-described well,

being first duly sworn on oath, says: That I have knowledge of the facts, statements, and matters herein contained and the log of the above-described well as filed and that the same are true and correct. So help me God.

(Signature) Cecil A. Prather

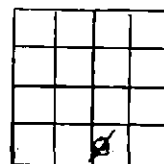
Box # 65, Great Bend, Kansas  
(Address)

SUBSCRIBED AND SWORN to before me this 21st day of August, 1940.

My commission expires April 23, 1941. Effie L. Fouts Notary Public.

DUWE AND FARRIS-ROYER, HUTCHINS #1, QW $\frac{1}{4}$ -SW-SE Section 29,  
Township 21, South, Range 8, West, Rice County, Kansas.

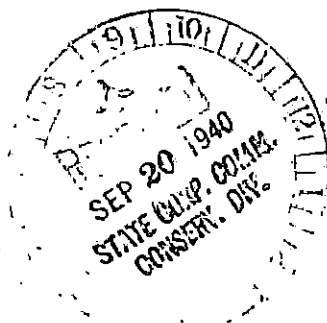
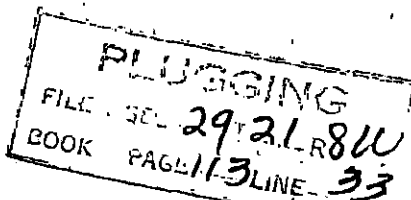
Drilling Started: July 26, 1940.  
Completed: August 19, 1940.  
Elevation: 1645'.  
159' of 10" surface pipe.



Figures Indicate Bottom of Formations.

red shale	159	612	shale-shells	3362	3420
shale blue	612	730	shale	3420	3427
salt	730	1053	lime	3427	3500
shale-lime-shells	1053	1160	shale	3500	3506
lime	1160	1198	sandy-lime-chert	3506	3535
shale-shells	1198	1275	lime	3535	3560
lime	1275	1329	shale	3560	3577
shale-shells	1329	1375	lime	3577	3614
lime	1375	1385	cherty limestone	3614	3628
shale-shells	1385	1575	Dolomite	3628	3646
lime	1575	1590	Dolomite (sandy)	3646	3673
shale	1590	1620	shale	3673	3695
lime-shale	1620	1895	lime Arbuckle (water)	3695	3700
shale-shells	1895	2207			
lime	2207	2224	Plugged back and run 3400' of 5 $\frac{1}{2}$ "		
lime-shale	2224	2306	casing, cemented with 75 sacks cement.		
shale	2306	2346	Perforated pipe 3282-3319 with 96		
lime	2346	2398	shots.		
shale	2398	2415			
sandy	2415	2474	Show of gas. Shot with 30 quarts		
lime	2474	2661	from 3282-97, no increase. Shot		
shale-shells	2661	2774	sealed with 6 sacks caloseal.		
broken lime	2774	2830			
shale	2830	2847	D & A.		
shale-shells	2847	2950			
lime	2950	3246			
shale	3246	3262			
lime	3262	3277			
conglomerate-chert	3277	3288	top 3276		
chert-Tripoli-stains	3288	3292			
chat	3292	3297			
chert stains	3297	3304			
chat	3304	3321			
shale	3321	3362			

top 3276



L. A. Farris does hereby swear that he is a partner of the Firm, Duwe and Farris, who were the drilling contractors on the above described well and that the above log is true and correct to the best of his knowledge and belief.

STATE OF KANSAS }  
COUNTY OF SEDGWICK } SS

BE IT REMEMBERED, That on this 20th day of August, A. D. 1940, before me, a Notary Public in and for said County and State, personally appeared L. A. Farris to me known to be the identical person described in and who executed the within and foregoing instrument and acknowledged to me that he executed the same as his free and voluntary act and deed for the uses and purposes therein set forth.

IN WITNESS WHEREOF, I have hereunto set my official signature and affixed my notarial seal, the day and year first above written.

Effie L. Foote  
Notary Public

My commission expires April 23, 1941.