

Give All Information Completely  
Make Required Affidavit  
Mail or Deliver Report to:  
Conservation Division  
State Corporation Commission  
211 No. Broadway  
Wichita, Kansas

WELL PLUGGING RECORD

Kearny County. Sec. 23 Twp. 21 Rge. 38 (E) W (W)

Location as "NE/CNW/SW" or footage from lines SW/4 NE/4

Lease Owner Blaik Oil Co.

Lease Name Lisette Well No. 1

Office Address Federal Building - Oklahoma City, Oklahoma

Character of Well (completed as Oil, Gas or Dry Hole) Dry Hole

Date well completed 12/16/67 19

Application for plugging filed 1/19/68 19

Application for plugging approved 1/19/68 19

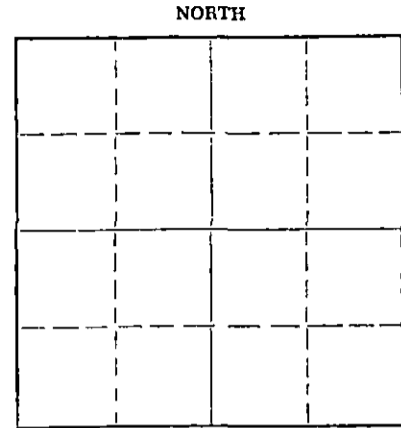
Plugging commenced 1/19/68 19

Plugging completed 1/19/68 19

Reason for abandonment of well or producing formation D&A

If a producing well is abandoned, date of last production - 0 - 19

Was permission obtained from the Conservation Division or its agents before plugging was commenced? Yes



Locate well correctly on above Section Plat

Name of Conservation Agent who supervised plugging of this well Ed Eves

Producing formation None Depth to top \_\_\_\_\_ Bottom \_\_\_\_\_ Total Depth of Well 5670 Feet

Show depth and thickness of all water, oil and gas formations.

OIL, GAS OR WATER RECORDS

CASING RECORD

FORMATION	CONTENT	FROM	TO	SIZE	PUT IN	PULLED OUT

Describe in detail the manner in which the well was plugged, indicating where the mud fluid was placed and the method or methods used in introducing it into the hole. If cement or other plugs were used, state the character of same and depth placed, from \_\_\_\_\_ feet to \_\_\_\_\_ feet for each plug set.

Plugged: 1/19/68

700' - 600' - 35 sx.

600' - 35' - Heavy Mud

35' - 0' - 15 sx. cement

Completed @ 4:00 p/m., 1/19/68

RECEIVED  
STATE CORPORATION COMMISSION

JAN 24 1968

CONSERVATION DIVISION  
Wichita, Kansas

(If additional description is necessary, use BACK of this sheet)

Name of Plugging Contractor Halliburton

Address Garden City, Kansas

STATE OF \_\_\_\_\_, COUNTY OF \_\_\_\_\_, ss.

\_\_\_\_\_, (employee of owner) or (owner or operator) of the above-described well, being first duly sworn on oath, says: That I have knowledge of the facts, statements, and matters herein contained and the log of the above-described well as filed and that the same are true and correct. So help me God.

(Signature) [Signature]

(Address)

SUBSCRIBED AND SWORN to before me this 23 day of January, 1968

My commission expires 2/6/68

Judith Ann Austin  
Notary Public.

15.093.20007.0000

LISETTE WELL NO. 1

SW NE  
SECTION 23-21S-38W  
KEARNY COUNTY, KANSAS

CONTRACTORS: RINE DRILLING COMPANY, INC.

STARTED: NOVEMBER 29, 1967

COMPLETED: DECEMBER 16, 1967

L O G

Lime Streaks & Shale	0'	-	360'
Shale	360'	-	1128'
Red Bed	1128'	-	1220'
Red Bed & Anhydrite	1220'	-	1990'
Shale & Shells	1990'	-	2370'
Shale & Lime Streaks	2370'	-	2725'
Shale & Lime	2725'	-	3115'
Lime Streaks	3115'	-	3230'
Lime & Shale	3230'	-	4069'
Lime Streaks	4069'	-	4244'
Lime & Shale	4244'	-	4325'
Lime	4325'	-	4439'
Lime Streaks	4439'	-	4503'
Lime & Shale	4503'	-	4612'
Lime	4612'	-	4650'
Lime Streaks & Shale	4650'	-	4765'
Lime & Shale	4765'	-	4890'
Lime Streaks	4890'	-	4911'
Lime & Shale	4911'	-	4971'
Lime, Chert, Shale	4971'	-	5040'
Lime Streaks	5040'	-	5098'
Lime & Shale	5098'	-	5162'
Lime, Chert & Shale	5162'	-	5336'
Lime, Shale & Chert	5336'	-	5400'
Lime Streaks	5400'	-	5453'
Lime	5453'	-	5489'
Lime, Chert & Shale	5489'	-	5532'
Lime Streaks	5532'	-	5616'
Lime	5616'	-	5670'

Totco - 1/2° @ 1128'; Ran 27 jts. 8 5/8 csg. to 1123'

Totco = 3/4° @ 2170'

Totco - 1/2° @ 2776'

Totco - 3/4° @ 3392'; 1/2° @ 4069'

Totco - 1/2° @ 4325'


Totco - 1/2° @ 4645'

RECEIVED  
STATE CORPORATION COMMISSION  
JAN 24 1968  
CONSERVATION DIVISION  
Wichita, Kansas


Totco - 1° @ 5453'

STATE OF KANSAS )  
COUNTY OF SEDGWICK ) ss

I, R. M. Green, do hereby certify that the above is a true and accurate log of the Lisette Well No. 1, located SW of NE of Section 23-21S-38W, Kearny County, Kansas.

  
R. M. Green, Secretary-Treasurer

Subscribed and sworn to before me this 19th day of December, 1967.

  
Sam R. Clift, Notary Public

My Commission Expires: 9/4/68