

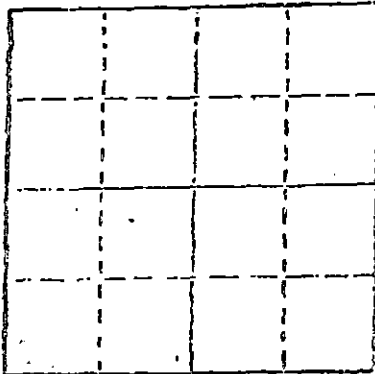
15-009-22314-00-00

FORM CP-4

STATE OF KANSAS
STATE CORPORATION COMMISSION

WELL PLUGGING RECORD

Give All Information Completely
Make Required Affidavit
Mail or Deliver Report to
Conservation Division
State Corporation Comm.
245 North Water
Wichita, KS 67202

Locate well correctly on above
Section Plot

Barton County. Sec. 26 Twp. 16S Rge. 12 E/W
Location as "NE/CNW $\frac{1}{4}$ SW $\frac{1}{4}$ " or footage from lines

NW NE NW
Lease Owner Petro-Midwest Corporation
Lease Name Dolechek Well No. 1
Office Address 210 E. 6th St., So. Hutchinson, KS 67505
Character of Well (Completed as Oil, Gas or Dry Hole)

Dry Hole
Date Well completed 4-27 1981
Application for plugging filed 4-27 1981
Application for plugging approved 4-27 1981
Plugging commenced 4-27 1981
Plugging completed 4-27 1981
Reason for abandonment of well or producing formation

Dry Hole
If a producing well is abandoned, date of last production 19

Was permission obtained from the Conservation Division or
its agents before plugging was commenced? yes

Name of Conservation Agent who supervised plugging of this well Duane L. Rankin
Producing formation Depth to top Bottom Total Depth of Well
Show depth and thickness of all water, oil and gas formations.

OIL, GAS OR WATER RECORDS

CASING RECORD

FORMATION	CONTENT	FROM	TO	SIZE	PUT IN	PULLED OUT
				8-5/8"	609'	-0-

Describe in detail the manner in which the well was plugged, indicating where the mud fluid was placed and the method or methods used in introducing it into the hold. If cement or other plugs were used, state the character of same and depth placed, from feet to feet for each plug set.

Mud laden fluid 3378' - 620'
40 sks cement @ 620'
30 sks cement @ 300'
10 sks cement @ 40'
5 sks cement in rat hole.

(If additional description is necessary, use BACK of this sheet)

Name of Plugging Contractor Emphasis Oil Operations

STATE OF KANSAS COUNTY OF RUSSELL, ss.
Joe K. Branum (employee of owner) or (owner or operator)
of the above-described well, being first duly sworn on oath, says: That I have knowledge of the facts, statements, and matters herein contained and the log of the above-described well as filed and that the same are true and correct. So help me God.


(Signature)

P. O. Box 506, Russell, KS 67665
(Address)

SUBSCRIBED AND SWORN TO before me this 29th day of April, 1981.

Glenda R. Tiffin
Glenda R. Tiffin Notary Public.

My commission expires February 6, 1984.



4-30-81
APR 30 1981
Glenda R. Tiffin
Notary Public
Russell County, Kansas

15-009-22314-00-00

EMPHASIS OIL OPERATIONS

P. O. Box 506

Russell, Kansas 67665

DRILLERS LOG

OPERATOR: Petro-Midwest Corporation
210 East 6th Street
South Hutchinson, Kansas 67505

CONTRACTOR: Emphasis Oil Operations
P. O. Box 506
Russell, Kansas 67665

LEASE: Dolechek WELL: #1

LOCATION: NW NE NW
Section 26-16S-12W
Barton County, Kansas

Total Depth: 3378'

Elevation:

Commenced: 4-21-81

Completed: 4-27-81

Casing: 8-5/8" @ 609' with 300 sks cement

Status: Dry Hole


DEPTHS & FORMATIONS

(All measurements from K.B.)

Top Soil & Sand	39'	Shale & Lime	3001'
Sand & Shale	629'	Lime	3200'
Shale	802'	Shale & Lime	3242'
Anhydrite	825'	Lime & Shale	3357'
Shale	2143'	Shale & Lime (R.T.D.)	3378'

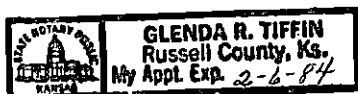
STATE OF KANSAS)
) ss:
COUNTY OF RUSSELL)

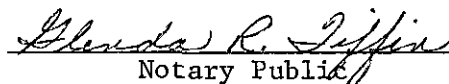
I, Joe K. Branum, of Emphasis Oil Operations, state that the above and foregoing is a true and correct log of the above captioned well.


Joe K. Branum

Subscribed and sworn to before me this 29th day of April, 1981.

My Commission Expires: February 6, 1984.




Notary Public