

15.185.01721.0000

date - ?

STATE OF KANSAS
STATE CORPORATION COMMISSION

Form CP-4

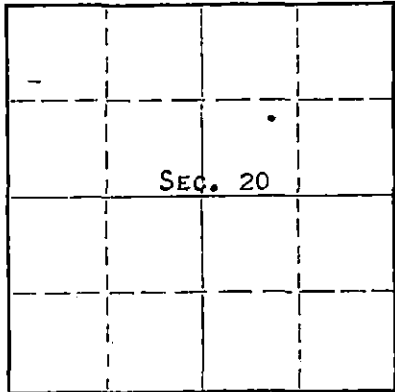
WELL PLUGGING RECORD

Give All Information Completely
Make Required Affidavit
Mail or Deliver Report to:
Conservation Division
State Corporation Commission
212 No. Market
Wichita, Kansas

STAFFORD County. Sec. 20 Twp. 21 Rge. 13 (E) (W)

Location as "NE/CNW/SW" or footage from lines NE SW NE
Lease Owner PETROLEUM, INC.
Lease Name PURSEL Well No. 2
Office Address R.R. #2, GREAT BEND, KANSAS
Character of Well (completed as Oil, Gas or Dry Hole) OIL
Date well completed Nov. 2 19 56
Application for plugging filed MARCH 4 19 66
Application for plugging approved MARCH 9 19 66
Plugging commenced MARCH 15 19 66
Plugging completed MARCH 16 19 66
Reason for abandonment of well or producing formation DEPLETED PRODUCIBLE ZONE

NORTH



Locate well correctly on above
Section Plat

If a producing well is abandoned, date of last production JAN. 20 19 66
Was permission obtained from the Conservation Division or its agents before plugging was commenced? YES

Name of Conservation Agent who supervised plugging of this well ARCHIE ELVING
Producing formation KANSAS CITY Depth to top 3351' Bottom 3601' Total Depth of Well 3690 Feet
Show depth and thickness of all water, oil and gas formations.

OIL, GAS OR WATER RECORDS

CASING RECORD

FORMATION	CONTENT	FROM	TO	SIZE	PUT IN	PULLED OUT
KANSAS CITY	SMALL AMOUNT					
	WATER & OIL	3478'	3484'	8-5/8"	204'	NONE
				5-1/2"	3686'	NONE

Describe in detail the manner in which the well was plugged, indicating where the mud fluid was placed and the method or methods used in introducing it into the hole. If cement or other plugs were used, state the character of same and depth placed, from _____ feet to _____ feet for each plug set.

PLUGGED BACK TOTAL DEPTH 3663'

SQUEEZED 5 1/2" CASING W/25 SACKS CEMENT, FOLLOWED W/18 SACKS GEL AND DISPLACED W/35 SACKS CEMENT. SQUEEZED BETWEEN 8-5/8" AND 5-1/2" CASING WITH 2 SACKS GEL AND DISPLACED WITH 40 SACKS CEMENT TO BASE OF WELL CELLAR.

RECEIVED
STATE CORPORATION COMMISSION

MAR 24 1966

(If additional description is necessary, use BACK of this sheet)

Name of Plugging Contractor SOUTHWEST CASING PULLING CO., INC.
Address BOX 364, GREAT BEND, KANSAS

STATE OF KANSAS, COUNTY OF BARTON, ss.
MONTE CHADD (employee of owner) or (~~owner or operator~~) of the above-described

well, being first duly sworn on oath, says: That I have knowledge of the facts, statements, and matters herein contained and the log of the above-described well as filed and that the same are true and correct. So help me God. MONTE CHADD, DIST. PROD. SUPT.

(Signature) [Signature]
R.R. #2, GREAT BEND, KANSAS
(Address)

SUBSCRIBED AND SWORN TO before me this 21 day of MARCH, 19 66

My commission expires MAY 28, 1969

[Signature]
Notary Public.

Company - PETROLEUM, INC.
Farm - Pursel

No. 2

SEC. 20 T. 21 R. 13W
NE SW NE

Total Depth. 3690

Comm. 6-9-50

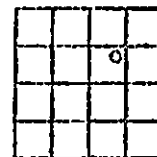
Comp. 6-19-50

Shot or Treated.

Contractor. Garvey Oil

Issued. 8-19-50

County. Stafford
KANSAS



Elevation. 1904. D.E.

Production. 88 bbls.

CASING:
8 5/8" 219.35'
5 1/2" 3686'

Figures Indicate Bottom of Formations.

sand	30
clay & sand	65
sand stone	110
sand	140
shale & shells	203
anhyd.	815
shale & shells	945
lime & shale	1690
shale & shells	2305
lime & shale	2455
shale & shells	2655
lime & shale	2950
lime	3193
lime & shale	3245
lime	3431
lime & shale	3589
congl.	3597
Viola (chert)	3624
lime & shale	3690
Total Depth	

Tops:	
Anhyd.	781
Heebner	3219
Toronto	3237
Base Oread	3252
Br. lime	3340
Lansing	3351
P.B.C.	3596
Viola	3601
Simpson	3634
Arb.	3685

Show of oil, gas, wtr.

3383-87

3395-98

3424-27

3479-83

D.S.T. # 1 3473-85 rec. 120' gas & 20'

oil & gas cut mud w/trace free oil.

3493-97

D.S.T. # 2 rec. 840' gas & 400' gassy;
clean oil.

RECEIVED
STATE CORPORATION COMMISSION
MAR 24 1966
CONSERVATION DIVISION
WICHITA, KANSAS

PETROLEUM, INC.
RECEIVED
MAR 23 1966
GREAT BEND, KANSAS

STATE OF KANSAS
STATE CORPORATION COMMISSION

Form CP-4

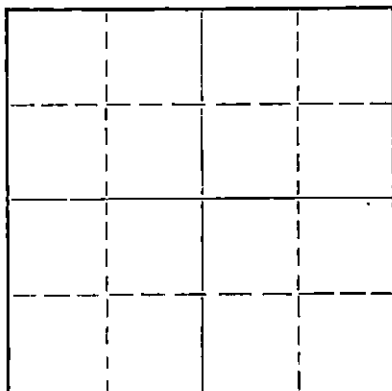
Give All Information Completely
Make Required Affidavit
Mail or Deliver Report to:
Conservation Division
State Corporation Commission
212 No. Market
Wichita, Kansas

WELL PLUGGING RECORD

Stafford County. Sec. 20 Twp. 21 Rge. 13 (E) (W) x

Location as "NE/CNW&SW&" or footage from lines. NE SW NE
Lease Owner Petroleum, Inc.
Lease Name Purse 1 Well No. #2
Office Address Route #2, Great Bend, Kansas
Character of Well (completed as Oil, Gas or Dry Hole)
Date well completed 19
Application for plugging filed 19
Application for plugging approved 19
Plugging commenced 3-15-66 19
Plugging completed 3-16-66 19
Reason for abandonment of well or producing formation

NORTH



Locate well correctly on above
Section Plat

If a producing well is abandoned, date of last production 19
Was permission obtained from the Conservation Division or its agents before plugging was commenced?

Name of Conservation Agent who supervised plugging of this well Archie Elving
Producing formation Depth to top Bottom Total Depth of Well 3690' Feet
Show depth and thickness of all water, oil and gas formations.

OIL, GAS OR WATER RECORDS

CASING RECORD

FORMATION	CONTENT	FROM	TO	SIZE	PUT IN	PULLED OUT

Describe in detail the manner in which the well was plugged, indicating where the mud fluid was placed and the method or methods used in introducing it into the hole. If cement or other plugs were used, state the character of same and depth placed, from feet to feet for each plug set.

Squeezed 5 1/2" casing with 25 sacks cement, followed with 18 sacks gel and displaced with 35 sacks cement. Squeezed between 8 5/8" and 5 1/2" casing with 2 sacks gel and displaced with 40 sacks cement.

RECEIVED
STATE CORPORATION COMMISSION
MAR 21 1966
CONSERVATION DIVISION
Wichita, Kansas

(If additional description is necessary, use BACK of this sheet)

Name of Plugging Contractor Southwest Casing Pulling Co., Inc.
Address Box 364, Great Bend, Kansas

STATE OF Kansas, COUNTY OF Barton, ss.
Southwest Casing Pulling Co., Inc. (employee of owner) or (owner or operator) of the above-described well, being first duly sworn on oath, says: That I have knowledge of the facts, statements, and matters herein contained and the log of the above-described well as filed and that the same are true and correct. So help me God.

(Signature) W. C. Spencer, Inc.
Box 364, Great Bend, Kansas
(Address)

SUBSCRIBED AND SWORN TO before me this 18 day of March, 1966

My commission expires 24 October 1968

Sidney D Miller
Notary Public.