

STATE OF KANSAS
STATE CORPORATION COMMISSION
200 Colorado Derby Building
Wichita, Kansas 67202

WELL PLUGGING RECORD
K.A.R.-82-3-117

API NUMBER 15-185-22,836-0000

LEASE NAME Robert Siefkes "A"

TYPE OR PRINT
NOTICE: Fill out completely
and return to Cons. Div.
office within 30 days.

WELL NUMBER 1

330 FT. from S Section Line

1650 FT. from E Section Line

LEASE OPERATOR NPF ENERGY CORPORATION

SEC. 34 TWP 21S RGE. 12 (X) or (W)

ADDRESS P. O. BOX 3827 Tustin, CA 92681-3827

COUNTY Stafford

PHONE# (714) 543-8846 OPERATORS LICENSE NO. 03182

Date Well Completed 4-30-92

Character of Well D&A

Plugging Commenced 4-30-92

(Oil, Gas, D&A, SWD, Input, Water Supply Well)

Plugging Completed 4-30-92

The plugging proposal was approved on April 30, 1992 (date)

by Duane Rankin (KCC District Agent's Name).

Is ACO-1 filled? by operator if not, is well log attached? yes

Producing Formation _____ Depth to Top _____ Bottom _____ T.D. 3640'

Show depth and thickness of all water, oil and gas formations.

OIL, GAS OR WATER RECORDS

CASING RECORD

Formation	Content	From	To	Size	Put In	Pulled Out
surface		0	360'	8 5/8"	360	none

Describe in detail the manner in which the well was plugged, indicating where the mud fluid was placed and the method or methods used in introducing it into the hole. If cement or other plugs were used, state the character of same and depth placed, from _____ feet to _____ feet each section.

50 sx. @ 660', 50 sx. @ 390', 10 sx. @ 40' 15 sx in rat hole, 5 sx. water well
Total 130 sx. 60/40 Pozmix 6% Gel

(If additional description is necessary, use BACK of this form.)

Name of Plugging Contractor L. D. Drilling, Inc. License No. 6039

Address R.R. 1 Box 183 B Great Bend, Kansas 67530

NAME OF PARTY RESPONSIBLE FOR PLUGGING FEES: NPF ENERGY CORPORATION

STATE OF KANSAS COUNTY OF BARTON, ss.

Greg Davidson (Employee of Operator) or (~~XXXXXXXX~~)

above-described well, being first duly sworn on oath, says: That I have knowledge of the fact statements, and matters herein contained and the log of the above-described well as filed in the same are true and correct, so help me God.

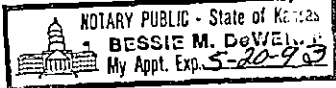
(Signature) Greg Davidson

(Address) R.R. 1 Box 183 B Great Bend, KS 67530

SUBSCRIBED AND SWORN TO before me this 7th day of May, 1992

Bessie M. Dewell
STATE CORPORATION COMMISSION
Notary Public
Bessie M. Dewell
MAY 7 5 1992

My Commission Expires: 5-20-93



DRILLER'S WELL LOG

COMMENCED: 4-25-92
 COMPLETED: 4-30-92

0 - 360 Sand & Red Beds
 360 - 620 Sand
 620 - 1230 Red Bed & Shale
 1230 - 1660 Shale & Lime
 1660 - 3515 Lime & Shale
 3515 - 3640 Cong.
 3640 RTD

NPF ENERGY CORPORATION
 ROBERT SIEFKES "A" #1
 SE SW SE Sec. 34-21S-12W
 Stafford County, Kansas

ELEVATION: 1855' GR 1860'KB

FORMATION DATA: (sample)

Anhy	638 (+1222)
Heebner	3141 (-1281)
Brown Lime	3275 (-1415)
Lansing	3292 (-1432)
Base K/C	3515 (-1655)
Cong.	3529 (-1669)
RTD	3640 (-1780)

SURFACE CASING:

8 5/8" set @ 360' W/250 sx.
 60/40 Pozmix, 2% Gel, 3% cc

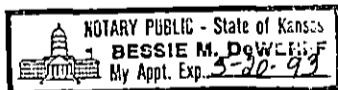
A F F I D A V I T


STATE OF KANSAS)
 COUNTY OF BARTON)^{SS}

GREG DAVIDSON of lawful age, does swear and state that the facts and statements herein are true and correct to the best of his knowledge.


 Greg Davidson

Subscribed and sworn to before me this 7th day of May, 1992.




 Notary Public: Bessie M. DeWerff

My Commission expires: 5-20-93

RECEIVED
 STATE CORPORATION COMMISSION

MAY 15 1992

CONSERVATION DIVISION
 Wichita, Kansas