

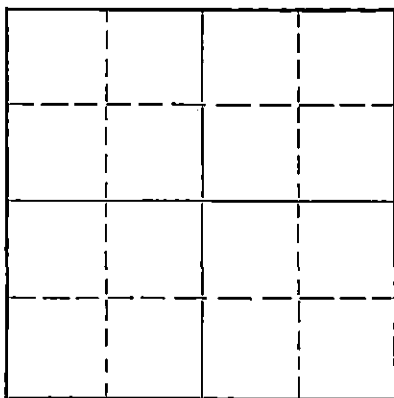
STATE OF KANSAS
STATE CORPORATION COMMISSION

WELL PLUGGING RECORD

Give All Information Completely
Make Required Affidavit
Mail or Deliver Report to:
Conservation Division
State Corporation Commission
800-Bitting Building
Wichita, Kansas

Stafford County. Sec. 33 Twp. 21 Rge. 12 (E) (W)
Location as "NE/CNW $\frac{1}{4}$ SW $\frac{1}{4}$ " or footage from lines NW SW SE
Lease Owner Petroleum, Inc.
Lease Name Sittner 'B' Well No. 1
Office Address 100 Derby Building, Wichita, Kansas
Character of Well (completed as Oil, Gas or Dry Hole) Dry Hole
Date well completed October 19, 19 50
Application for plugging filed October 30, 19 50
Application for plugging approved October 23, 19 50
Plugging commenced October 19, 19 50
Plugging completed October 19, 19 50
Reason for abandonment of well or producing formation Dry Hole

NORTH



Locate well correctly on above
Section Plat

If a producing well is abandoned, date of last production 19
Was permission obtained from the Conservation Division or its agents before plugging was com-
menced? Yes

Name of Conservation Agent who supervised plugging of this well Mr. C. D. Stough
Producing formation Depth to top Bottom Total Depth of Well 3670' Feet
Show depth and thickness of all water, oil and gas formations.

OIL, GAS OR WATER RECORDS

CASING RECORD

Formation	Content	From	To	Size	Put In	Pulled Out
				8 5/8"	223'	None

Describe in detail the manner in which the well was plugged, indicating where the mud fluid was placed and the method or methods used in introducing it into the hole. If cement or other plugs were used, state the character of same and depth placed, from feet to feet for each plug set.

Filled hole with mud to 204'. Placed plug at 204' and cemented with 15 sax cement. Filled hole with heavy mud to 30'. Placed plug at 30' and cemented to surface.

10-31-1950
RECEIVED
STATE CORPORATION COMMISSION
OCT 31 1950

(If additional description is necessary, use BACK of this sheet)
Correspondence regarding this well should be addressed to Petroleum, Inc. Wichita, Kansas
Address 100 Derby Building, Wichita, Kansas

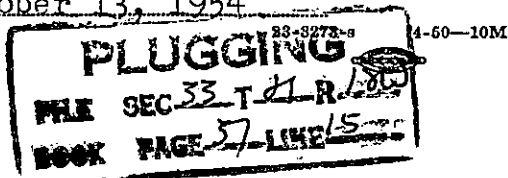
STATE OF KANSAS, COUNTY OF Sedgwick, ss.
Woody W. Fisher (employee of owner or owner or operator) of the above-described well, being first duly sworn on oath, says: That I have knowledge of the facts, statements, and matters herein contained and the log of the above-described well as filed and that the same are true and correct. So help me God.

(Signature) Woody W Fisher
100 Derby Building, Wichita, Kansas (Address)

SUBSCRIBED AND SWORN to before me this 30th day of October, 19 50

Charlotte Heidman
Notary Public.

My commission expires October 13, 1954



WELL LOG SITTNER 'B' #1

Petroleum, Inc., Lease Owner

Section 23, Twp. 21S, Rge. 12W

Garvey Oil, Contractor

Location: NW SW SE

Rotary Total Depth: 3670'

County: Stafford, Kansas

Commenced: October 9, 1950
Completed: October 18, 1950

Elevation: 1860 D.F.

Casing: 8 5/8" at 223'

Figures below indicate bottom of formation:

5	Cellar
70	Clay & Shale
150	Sand
223	Shale & Shells
659	Red Bed & Sand
671	Anhydrite
855	Shale & Shells
1450	Shale & Salt
1530	Shale & Shells
1740	Shale & Lime
1965	Br. Lime
2025	Lime & Shale
2240	Shale & Lime
3280	Shale
3340	Shale & Lime
3345	Lime
3540	Lime & Shale
3583	Viola
3633	Shale & Lime
3670	Shale

Tops:

695	Anhydrite
3149	Heebner
3168	Toronto
3180	Base Oread
3281	Br. Lime
3298	Lansing - K.C.
3540	Viola
3581	Simpson

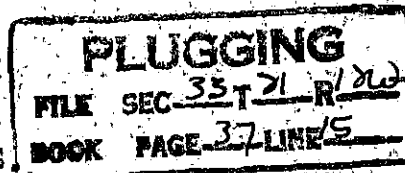
D.S.T. #1 3312-40, open 1/2 hr., closed 1/2 hr.,
rec. 8' mud.

3670 R.T.D.

D & A

I hereby certify that this is a true and correct log of the above mentioned well.

PETROLEUM, INC.



STATE OF KANSAS:
: SS.
SEDGWICK COUNTY:

Eric H. Jager
Eric H. Jager
Commission

OCT 31 1950

CONSERVATION DIVISION

Subscribed to and sworn to before me, a Notary Public in and for said County and State this 23rd day of October, 1950.

My commission expires: 10-13-54

Charlotte Heidman
Notary Public