


WELL PLUGGING RECORD

Give All Information Completely
Make Required Affidavit
Mail or Deliver Report to:
Conservation Division
State Corporation Commission
211 No. Broadway
Wichita, Kansas

NORTH



Locate well correctly on above
Section Plat

Stafford County, Sec. 17 Twp. 21 Rge. (E) 11 (W)
Location as "NE/CNW%SW%" or footage from lines SE SW SW
Lease Owner Stafford County Oil Ventures
Lease Name Keeler Well No. 1
Office Address 425 Union Center, Wichita, Kansas 67202
Character of Well (completed as Oil, Gas or Dry Hole) Dry Hole
Date well completed 3-9- 19 73
Application for plugging filed 3-9 19 73
Application for plugging approved 3-9 19 73
Plugging commenced 3-9 19 73
Plugging completed 3-9 19 73
Reason for abandonment of well or producing formation Dry Hole

If a producing well is abandoned, date of last production 19
Was permission obtained from the Conservation Division or its agents before plugging was commenced? yes

Name of Conservation Agent who supervised plugging of this well G. R. Gribberstien, Attica, Kansas
Producing formation Depth to top Bottom Total Depth of Well 3500 Feet
Show depth and thickness of all water, oil and gas formations.

OIL, GAS OR WATER RECORDS

CASING RECORD

FORMATION	CONTENT	FROM	TO	SIZE	PUT IN	PULLED OUT

Describe in detail the manner in which the well was plugged, indicating where the mud fluid was placed and the method or methods used in introducing it into the hole. If cement or other plugs were used, state the character of same and depth placed, from feet to feet for each plug set.

Plugged with 40 sacks of cement at 450', 25 sacks at 250', 15 sacks at 45'.
Two sacks in rathole. Plugged at 8:00 P. M. by Allied Cementing Co.

RECEIVED
STATE CORPORATION COMMISSION
MAR 15 1973
CONSERVATION DIVISION
Wichita, Kansas


(If additional description is necessary, use BACK of this sheet)

Name of Plugging Contractor Bergman Drilling, Inc.
Address 425 Union Center, Wichita, Kansas 67202

STATE OF Kansas, COUNTY OF Sedgwick, ss.
Harold Bergman, (owner or operator) of the above-described well, being first duly sworn on oath, says: That I have knowledge of the facts, statements, and matters herein contained and the log of the above-described well as filed and that the same are true and correct. So help me God.

(Signature) *Harold Bergman*
425 Union Center, Wichita, Kansas 67202
(Address)

SUBSCRIBED AND SWORN to before me this 14 day of March, 19 73
My commission expires July 28, 1974
Mary Ann Scott
Mary Ann Scott Notary Public.



DATE STARTED: February 27, 1973
DATE COMPLETED: March 9, 1973

KEELER #1 A TWIN
SE SW SW
Section 17-21S-11W
Stafford County, Kansas

- 0 - 40 Sand
- 40 - 260 Sand & Shale
- 260 - 500 Sand & Shale
- 500 - 1100 Shale
- 1100 - 1525 Shale & Lime
- 1525 - 1740 Shale & Lime
- 1740 - 1890 Lime & Shale
- 1890 - 2815 Lime & Shale
- 2815 - 2950 Shale & Lime
- 2950 - 3000 Lime & Shale
- 3000 - 3120 Lime & Shale
- 3120 - 3144 Lime & Shale
- 3144 - 3180 Lime & Shale
- 3180 - 3228 Lime
- 3228 - 3245 Lime
- 3245 - 3305 Lime
- 3305 - 3377 Lime & Shale
- 3377 - 3400 Lime
- 3400 - 3455 Lime
- 3455 - 3485 Lime & Shale
- 3485 - 3500 Lime
- 3500 TD

TOPS

Elevation	1774 KB
Brown Lime	3142
Kansas City	3158
Conglomerate	3440
Simpson	3459
Arbuckle	3496
RTD	3500


RECEIVED
STATE CORPORATION COMMISSION
MAR 15 1973
CONSERVATION DIVISION
Wichita, Kansas

AFFIDAVIT

State of Kansas- - - - -Sedgwick County,

I, do swear that the statements and matter herein contained are true to the best of my knowledge.

BERGMAN DRILLING, INC.



Harold Bergman

Harold Bergman

Subscribed and sworn before me this 14th day of March, 1973

My commission expires July 28, 1974

Mary Ann Scott

Mary Ann Scott, Notary Public