

15.011.20346.0000

TYPE

## NOTICE OF INTENTION TO DRILL

C-1

TO BE FILED WITH THE STATE CORPORATION COMMISSION  
PRIOR TO COMMENCEMENT OF WELL

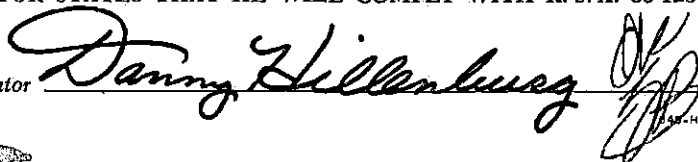
1. Operator Hillenburg Oil Company  
 Address 116th St. & S. Lynn Lane Rd.  
Broken Arrow, Oklahoma 74012
2. Contractor Same  
 Address \_\_\_\_\_
3. Type of Equipment: Rotary XX Cable Tool \_\_\_\_\_
4. Well to be Drilled for: Oil XX Gas XX  
 Disposal \_\_\_\_\_ Input \_\_\_\_\_ Other \_\_\_\_\_
5. Depth of Deepest Fresh Water within 1 mile less than 100 ft.
6. Depth of Municipal Water Well within 3 miles none ft.
7. Depth to Protect all Fresh Water 100 ft.
8. Amount of Surface Casing to be set 25 ft.
9. Alternate No. 1 \_\_\_\_\_ No. 2 XX

REMARKS:

OPERATOR STATES THAT HE WILL COMPLY WITH K. S. A. 55-128

Signature of Operator

Danny Hillenburg



API Number 15-011-20,346  
 (For office use only)

Starting Date Sept. 26, 1977

County Bourbon

Sec 7 Twp 24 S Rge 22 <sup>E</sup>/<sub>W</sub>  
 660' fr. EL & 300' fr. SL  
 Spot Location of Sec. 7



Nearest Lease Line 300 ft.

Lease Name Ernel "D"

Well No. 3

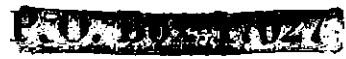
Est. Total Depth 710 ft.





First
Class
Postage

**State Corporation Commission of Kansas  
Conservation Division**



**Wichita, Kansas** 

*New Address*  
245 North Water  
Wichita, Kansas 67202

(IF PREFERRED, MAIL IN ENVELOPE)

9-26-77