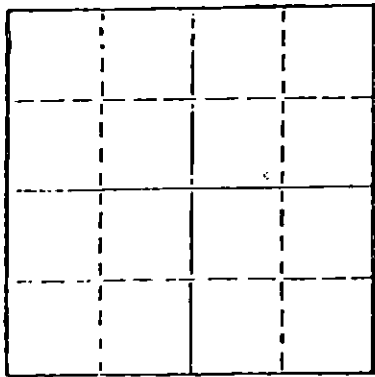


STATE OF KANSAS
STATE CORPORATION COMMISSION

WELL PLUGGING RECORD

Give All Information Completely
Make Required Affidavit
Mail or Deliver Report to
Conservation Division
State Corporation Comm.
245 North Water
Wichita, KS 67202

Barton County, Sec. 36 Twp. 16s Rge. 11w E/W
Location as "NE/CNW $\frac{1}{4}$ SW $\frac{1}{4}$ " or footage from lines
S/2 NE NW
Lease Owner Bankoff Oil Company
Lease Name Kraft Well No. 4
Office Address Drawer 2479, Tulsa, Oklahoma 74101
Character of Well (Completed as Oil, Gas or Dry Hole)



Locate well correctly on above
Section Plat

Dry Hole
Date Well completed 11-26 1979
Application for plugging filed 11-26 1979
Application for plugging approved 11-26 1979
Plugging commenced 11-26 1979
Plugging completed 11-26 1979
Reason for abandonment of well or producing formation
Dry Hole

If a producing well is abandoned, date of last production
19

Was permission obtained from the Conservation Division or
its agents before plugging was commenced? Yes

Name of Conservation Agent who supervised plugging of this well Gilbert Leiker
Producing formation _____ Depth to top _____ Bottom _____ Total Depth of Well 3380'
Show depth and thickness of all water, oil and gas formations.

OIL, GAS OR WATER RECORDS

CASING RECORD

FORMATION	CONTENT	FROM	TO	SIZE	PUT IN	PULLED OUT
				8 5/8"	372'	NONE

Describe in detail the manner in which the well was plugged, indicating where the mud fluid
was placed and the method or methods used in introducing it into the hold. If cement or other
plugs were used, state the character of same and depth placed, from _____ feet to
_____ feet for each plug set.


- 50 sks. @ 450'
- 25 sks. @ 370'
- 10 sks. @ 40'
- 3 sks. in rathole
- 50/50 Pozmix, 3% Gel, By Sun Cementing P.D. @ 8:45 p.m.

RECEIVED
DEC 15 1979
12-13-1979

(If additional description is necessary, use BACK of this sheet)

Name of Plugging Contractor Allen Drilling Company
P. O. Box 1389, Great Bend, Kansas 67530

STATE OF Kansas COUNTY OF Barton, ss.
Allen Drilling Company (employee of owner) or (owner or operator)
of the above-described well, being first duly sworn on oath, says: That I have knowledge of
the facts, statements, and matters herein contained and the log of the above-described well
as filed and that the same are true and correct. So help me God.



(Signature) James R. Holly
P. O. Box 1389, Great Bend, Kansas 67530
(Address)

Subscribed and sworn to before me this 7th day of December, 1979

Wanda Nichols
Notary Public.

My commission expires 1-28-1980

15-009-21698-0000

DRILLER'S WELL LOG

DATE COMMENCED: 11-20-79
DATE COMPLETED: 11-26-79

Bankoff Oil Company
Kraft #4
S/2 NE NW, Sec. 36-16s-11w
Barton County, Kansas

ELEVATIONS 1896' K.B.
G.L.

FORMATION DATA

695- 723' Anhydrite
2935-2940' Shale
2940-2953' Lime
2953-2964' Lime
2964-3036' Shale
3036-3050' Lime and Shale
3050-3324' Lime
3324-3346' Lime and Shale
3346-3380' Chert
3380' RTD

Anhydrite 695
Heebner 2935
Toronto 2953
Douglas 2964
Brown Lime 3036
Lansing 3050
Base K.C. 3324
Cherty
Conglomerate 3346
RTD 3380

SURFACE PIPE:

Ran 9 Jts. 8 5/8" Used 28# Casing.
Set @ 372' w/200 sks. 60-40 Pozmix,
2% Gel, 3% c.c. Cement did circulate.
By Sun Cementing. P.D. @ 12:00 p.m.

PLUGGING:

50 sks. @ 450'
25 sks. @ 370'
10 sks. @ 40'
3 sks. in rathole
50/50 Pozmix, 3% Gel, By Sun Cementing
P. D. @ 8:45 p.m.

RECEIVED
STATE CORPORATION COMMISSION

DEC 13 1979


AFFIDAVIT

STATE OF KANSAS)
COUNTY OF BARTON) ss.

JAMES R. HOLLEY, of lawful age, does swear and state that the facts and statements herein contained are true and correct to the best of his knowledge.

James R. Holley

Subscribed and sworn to before me this 7th day of December 1979.



Wanda Nichols
(Notary Public)

My commission Expires: 1-28-1980