

STATE OF KANSAS
STATE CORPORATION COMMISSION

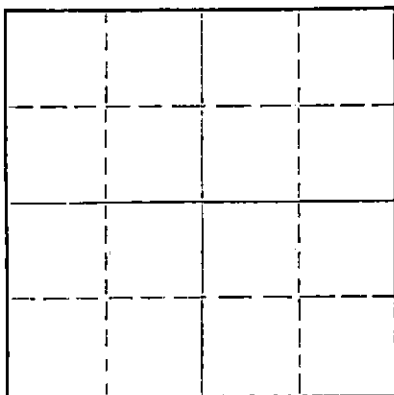
Form CP-4

Give All Information Completely
Make Required Affidavit
Mail or Deliver Report to:
Conservation Division
State Corporation Commission
212 No. Market
Wichita, Kansas 67202

WELL PLUGGING RECORD

Trego County, Sec. 14 Twp. 14S Rge. 22W (E) (W)

Location as "NE/CNW/SW" or footage from lines C SE NW
Lease Owner Donald C. Slawson
Lease Name Massier 'A' Well No. 2
Office Address Suite 408 One Twenty Building-Wichita, Kansas 67202
Character of Well (completed as Oil, Gas or Dry Hole) Dry Hole
Date well completed March 26, 19 71
Application for plugging filed March 26, 19 71
Application for plugging approved March 26, 19 71
Plugging commenced March 26, 19 71
Plugging completed March 26, 19 71
Reason for abandonment of well or producing formation Dry Hole



Locate well correctly on above Section Plat

If a producing well is abandoned, date of last production 19
Was permission obtained from the Conservation Division or its agents before plugging was commenced? Yes

Name of Conservation Agent who supervised plugging of this well W. L. Nichols-P.O. Box 157-Morland, Kansas 67650

Producing formation Depth to top Bottom Total Depth of Well 4265 Feet

Show depth and thickness of all water, oil and gas formations.

OIL, GAS OR WATER RECORDS

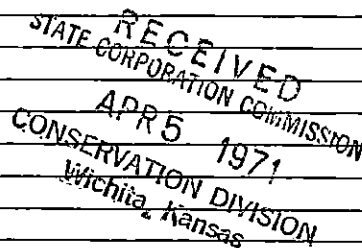
CASING RECORD

FORMATION	CONTENT	FROM	TO	SIZE	PUT IN	PULLED OUT
		0	249'	8 5/8"	X	

Describe in detail the manner in which the well was plugged, indicating where the mud fluid was placed and the method or methods used in introducing it into the hole. If cement or other plugs were used, state the character of same and depth placed, from feet to feet for each plug set.

Mud to 725'; 100 sx cement
Mud to 275'; 25 sx cement
Plug at 40'; 1/2 sac hulls; 10 sx cement
2 sx cement in rat hole

Completed at 5:30 p.m. 3-26-71



(If additional description is necessary, use BACK of this sheet)

Name of Plugging Contractor Slawson Drilling Company, Inc.
Address Suite 408 One Twenty Building - Wichita, Kansas 67202

STATE OF KANSAS, COUNTY OF SEDGWICK, ss.
MAXINE V. STARR


(employee of owner) or (owner or operator) of the above-described well, being first duly sworn on oath, says: That I have knowledge of the facts, statements, and matters herein contained and the log of the above described well as filed and that the same are true and correct. So help me God.

(Signature) Maxine V. Starr
408 One Twenty Bldg-Wichita, Kansas 67202
(Address)

Subscribed and Sworn to before me this 2nd day of April 1971

Mary Lou Taylor
Mary Lou Taylor Notary Public.

My commission expires January 17, 1973



WELL LOG

Company: Donald C. Slawson
 Suite 408 One Twenty Building
 Wichita, Kansas 67202

Lease: Massier 'A' #2
 C SE NW, Section 14-14S-22W
 Trego County, Kansas

Total Depth: 4265' Elevation: 2240 K.B.

Contractor: Slawson Drilling Company, Inc.

Commenced: March 17, 1971

Completed: March 26, 1971

Casing: 8 5/8" at 249' with 175 sx cement

RECEIVED
 STATE CORPORATION COMMISSION
 APR 5 1971
 CONSERVATION DIVISION
 Wichita, Kansas

0-76	Surface Clay & Lime
76-1080	Shale & Shells
1080-1365	Sand
1365-1651	Shale & Shells
1651-1694	Anhydrite
1694-1720	Shale
1720-2342	Shale & Shells
2342-3638	Lime & Shale
3638-4265	Lime
4265	Total Depth

STATE OF KANSAS)
) SS:
 COUNTY OF SEDGWICK)

I, Maxine V. Starr, of the Slawson Drilling Company, Inc, upon oath state that the above and foregoing is a true and correct copy of the log of the Massier 'A' #2 well.

Maxine V. Starr
 MAXINE V. STARR

Subscribed and sworn to before me this 2nd day of April, 1971.



Mary Lou Taylor
 Mary Lou Taylor, Notary Public

My Commission Expires:
 January 17, 1973