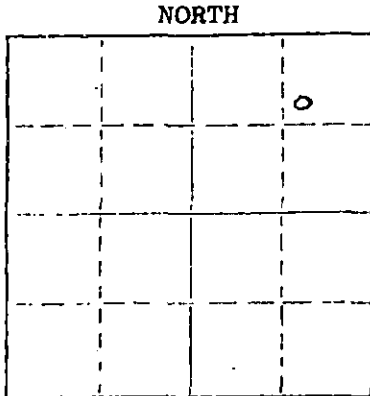


STATE OF KANSAS  
 STATE CORPORATION COMMISSION  
 CONSERVATION DIVISION  
 P. O. BOX 17027  
 WICHITA, KANSAS 67217

FORM CP-4

WELL PLUGGING RECORD



Locate well correctly on above Section Plat

Trego County. Sec. 18 Twp. 14 Rge. 21 (E) 21 (W)  
 Location as "NE/CNW/SE/SW" or footage from lines. SW NE NE  
 Lease Owner. Pickerell Drilling Company  
 Lease Name. Madden C#1 Well No. \_\_\_\_\_  
 Office Address. Great Bend, Kansas 67530  
 Character of Well (completed as Oil, Gas or Dry Hole) Oil  
 Date well completed 12-18 19 73  
 Application for plugging filed 4-2 19 75  
 Application for plugging approved 4-3 19 75  
 Plugging commenced 5/15/75 19  
 Plugging completed 5/20/75 19  
 Reason for abandonment of well or producing formation depleted.  
 If a producing well is abandoned, date of last production 3-25 19 75  
 Was permission obtained from the Conservation Division or its agents before plugging was commenced? yes

Name of Conservation Agent who supervised plugging of this well. Balthazor  
 Producing formation. Cherokee Sd Depth to top 3992 Bottom 3998 Total Depth of Well 4098  
 Show depth and thickness of all water, oil and gas formations.

OIL, GAS OR WATER RECORDS

CASING RECORD

FORMATION	CONTENT	FROM	TO	SIZE	PUT IN	PULLED OUT
Cherokee Sd	Oil	3991	4006	8-5/8	210	none
				5 1/2"	4097	2994'

Describe in detail the manner in which the well was plugged, indicating where the mud fluid was placed and the method or methods used in introducing it into the hole. If cement or other plugs were used, state the character of same and depth placed, from \_\_\_\_\_ feet to \_\_\_\_\_ feet for each plug set.

Pushed plug to 3950' and ran sand and 5 sacks cement. Shot pipe at 3110', 3009', pulled 95 joints. Pumped 5 sacks hulls, 130 sacks cement, 50-50 pos, 6% gel.  
**PLUGGING COMPLETE.**

(If additional description is necessary, use BACK of this sheet)

Name of Plugging Contractor. KELSO CASING PULLING  
 Address. CHASE, KANSAS

STATE OF KANSAS COUNTY OF RICE ss.  
 R. DARRELL KELSO (employee of owner) or (owner or operator) of the above-described

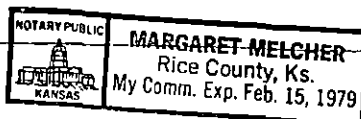
well, being first duly sworn on oath, says: That I have knowledge of the facts, statements, and matters herein contained and the log of the above-described well as filed and that the same are true and correct. So help me God.

(Signature) *R. Darrell Kelso*

CHASE, KANSAS (Address)

SUBSCRIBED AND SWORN TO before me this 30th day of May, 19 75

My commission expires \_\_\_\_\_



*Margaret Melcher*  
 Notary Public.

RECEIVED

JUN 6 1975

**ROTARY DRILLING LOG**

**COMPANY:** Pickrell Drilling Company  
 705 Fourth National Bank Building  
 Wichita, Kansas 67202

**LOCATION:** Madden "C" No. 1, SW NE NE  
 Sec. 18-14S-21W, Trego County, Kansas

Rotary Drilling Commenced 10-16-73  
 Rotary Drilling Completed 10-26-73

**CONTRACTOR:** **PICKRELL DRILLING COMPANY**  
 Wichita, Kansas

**CASING RECORD:** Run 5 Jts. 8 5/8" surface casing set at 210' K.B. Cemented with 140 sacks. Completed 8:30 P.M. Circulated

Run 131 Jts. 5 1/2" casing set @ 4097' with 75 sacks Pozmix & 100 sacks common. Completed 5:30 P.M., October 26, 1973.

**LOG**

(Figures indicate bottom of formation — measurements from top of rotary bushing.)


			<u>C. F. S.</u>
214	Rock Clay & Shale		3570
492	Shale		3608
1020	Shale & Shells		3655
1280	Sand		3715
1500	Shale		3740
1595	Shale & Shells		3763
1635	Anhydrite		
1790	Shale & Shells		
2310	Shale		<u>S.L.M.</u>
2373	Shale & Lime Stringers	Strap	3608.0
2725	Shale & Lime	Board	3605.6
3710	Lime & Shale		<u>2.40 Difference</u>
3763	Kansas City		
4100	Lime, RTD		

	<u>Slope Tests</u>
	2000
	2500
	3000
	3500
	4000

**RECEIVED**  
 STATE CORPORATION COMMISSION  
 APR 3 1975  
 CONSERVATION DIVISION  
 1225 B. Bldg.

The undersigned, C. W. Sebitts, Attorney-in-Fact for PICKRELL DRILLING COMPANY, hereby certifies in behalf of said Company, that the above is a true and correct log of the formation encountered in drilling the above well as reflected by the Daily Drilling Reports.

**PICKRELL DRILLING COMPANY**  
 By [Signature]  
 C. W. Sebitts Attorney-in-Fact



ss.:  
 On this 31st day of October, 19 73, before me the undersigned, a Notary Public, in and for the County and State aforesaid, personally appeared C. W. Sebitts, to me known to be the identical person who subscribed the name of PICKRELL DRILLING COMPANY to the foregoing instrument as its Attorney-in-Fact and acknowledged to me that he executed the same as his free and voluntary act and deed, and as the free and voluntary act and deed of such company, for the uses and purposes therein set forth.

Given under my hand and seal of office the day and year last above written.

My commission expires: April 17, 1977

[Signature]  
 Helen L. Sage Notary Public