


STATE OF KANSAS
STATE CORPORATION COMMISSION

WELL PLUGGING RECORD

Give All Information Completely
Make Required Affidavit
Mail or Deliver Report to
Conservation Division
State Corporation Comm.
245 North Water
Wichita, KS 67202



Locate well correctly on above
Section Plat

Trego County, Sec. 5 Twp. 14S Rge. 21 XE/W
Location as "NE/CNW $\frac{1}{4}$ SW $\frac{1}{4}$ " or footage from lines
SW/4 SW/4 NE/4

Lease Owner Taurus Oil Company
Lease Name #1-10 Albert Flax North Well No. #1-10
Office Address P.O. Box 981, Hays, Kansas 67601
Character of Well (Completed as Oil, Gas or Dry Hole)

Dry Hole

Date Well completed 5-20 19 83
Application for plugging filed 5-20 19 83
Application for plugging approved 5-20 19 83
Plugging commenced 5-20 19 83
Plugging completed 5-20 19 83
Reason for abandonment of well or producing formation

Dry Hole

If a producing well is abandoned, date of last production 19.

Was permission obtained from the Conservation Division or
its agents before plugging was commenced? yes

Name of Conservation Agent who supervised plugging of this well Ed Schumacher
Producing formation Depth to top Bottom Total Depth of Well
Show depth and thickness of all water, oil and gas formations.

OIL, GAS OR WATER RECORDS

CASING RECORD

FORMATION	CONTENT	FROM	TO	SIZE	PUT IN	PULLED OUT
				8-5/8"	190'	-0-

Describe in detail the manner in which the well was plugged, indicating where the mud fluid
was placed and the method or methods used in introducing it into the hole. If cement or other
plugs were used, state the character of same and depth placed, from feet to
feet for each plug set.

Mud laden fluid 4118' to 4110'

20 sx cement @ 4110'

20 sx cement @ 1626'

100 sx cement @ 796'

40 sx cement @ 240'

10 sx cement @ 40'

10 sx cement in Rat Hole

(If additional description is necessary, use BACK of this sheet)

Name of Plugging Contractor Ranger Drilling Company, Inc.,
P.O. Box 856, Hays, Kansas 67601

STATE OF KANSAS COUNTY OF ELLIS, ss.
Jay C. Boyer (employee of owner) or (owner or operator)
of the above-described well, being first duly sworn on oath, says: That I have knowledge of
the facts, statements, and matters herein contained and the log of the above-described well
as filed and that the same are true and correct. So help me God.

(Signature)

Jay C. Boyer

P.O. Box 856, Hays, Kansas 67601

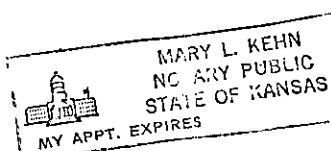
(Address)

SUBSCRIBED AND SWORN TO before me this 23rd day of May, 19 83

Mary L. Kehm

Notary Public.

My commission expires 8-6-85



RECEIVED
STATE CORPORATION COMMISSION

MAY 29 1983

CONSERVATION DIVISION
WICHITA, KANSAS

7-29-1983

STATE OF KANSAS
STATE CORPORATION COMMISSION - CONSERVATION DIVISION
245 North Water
Wichita, Kansas 67202

FORM C-2

DATA AND AFFIDAVIT

(On Cementing in Surface or Drive Pipe and required by Rule 82-2-123 of the Commission for compliance with Section 55-136, 55-137 and 55-138, 1947 Supplement to G.S. Kansas 1935)

LEASE OWNER Taurus Oil CompanyOFFICE ADDRESS P.O. Box 981, Hays, Kansas 67601LEASE NAME Albert Flax North WELL NO. #1-10 COUNTY TregoEXACT SPOT LOCATION SW/4 SW/4 NE/4 SEC. 5 TWP. 14S RGE. 21 (W) XXXXX
(E)CONTRACTOR Ranger Drilling Company, Inc.OFFICE ADDRESS P.O. Box 856, Hays, Kansas 67601Drilled with (Cable) or (Rotary) tools: See Original Date pipe setSURFACE HOLE DATASURFACE PIPE DATASize of Hole 12 1/2" Csg. (new) or (used) Size 8-5/8" Wt.Depth 190' Where set 190'METHOD OF CEMENTINGCement: Amount and kind See OriginalMethod: (By Service Co., Dump, Tog., etc.)Est. Height Cement behind pipe See OriginalGROUND WATER INFORMATIONDepth to bottom of lowest fresh water producing stratum 900 ft.Name of lowest fresh water producing stratum Buried river bedSurface elevation of well 2241 GRADDITIONAL INFORMATION

(Additional information may be submitted on separate sheet)

A F F I D A V I TSTATE OF KANSAS, COUNTY OF ELLIS SS,

I, Jay C. Boyer, of the Ranger Drilling Company, being first duly sworn on oath, state: That I have knowledge of the facts, statements and matters herein contained and that the same are true and correct.

Subscribed and sworn to before me on this 23rd day of May 1983

My Commission Expires:

Mary L. Kehn
Notary Public

 MARY L. KEHN
NOTARY PUBLIC
STATE OF KANSAS
MY APPT. EXPIRES

RECEIVED
STATE CORPORATION COMMISSION

JUL 29 1983

CONSERVATION DIVISION
Wichita, Kansas

RANGER DRILLING COMPANY, INC.

P.O. Box 856
Hays, Kansas 67601
913/625-4210

OPERATOR: Taurus Oil Company
P.O. Box 981
Hays, Kansas 67601

CONTRACTOR: Ranger Drilling Company, Inc.
P.O. Box 856
Hays, Kansas 67601

LEASE: Albert Flax North WELL: #1-10 LOCATION: SW/4 SW/4 NE/4
Section 5-14S-21W
Trego County, Kansas

Total Depth: 4118'

Elevation: 2241 GR

Commenced: 5-17-83

Completed: 5-20-83

Casing: 8-5/8" @ 190'

Status: Dry Hole

DEPTHS & FORMATIONS

(All Measurements from K.B.)

PLEASE SEE ORIGINAL

STATE OF KANSAS)


COUNTY OF ELLIS)^{SS.}

I, Jay C. Boyer, of the Ranger Drilling Company, Inc., state
that the above and foregoing is a true and correct log of the above captioned
well.

Jay C. Boyer
Jay C. Boyer

Subscribed and sworn to before me this 23rd day of May, 1983.

My Commission Expires:



Mary L. Kehn
Notary Public
RECEIVED
STATE CORPORATION COMMISSION

MAY 29 1983

CONSERVATION DIVISION
Wichita, Kansas