

STATE OF KANSAS
STATE CORPORATION COMMISSION

WELL PLUGGING RECORD

Give All Information Completely
Make Required Affidavit
Mail or Deliver Report to:
Conservation Division
State Corporation Commission
800 Bitting Building
Wichita, Kansas

Trego County, Sec. 2 Twp. 12 Rge. 22 (E) (W)

Location as "NE/CNWxSWx" or footage from lines SE SE SE

Lease Owner Veeder Supply & Development Co., et al

Lease Name Hixson Well No. 1

Office Address P. O. Box 201, Cherryvale, Kansas

Character of Well (completed as Oil, Gas or Dry Hole) Dry Hole

Date well completed June 22 19 53

Application for plugging filed June 22 19 53

Application for plugging approved June 22 19 53

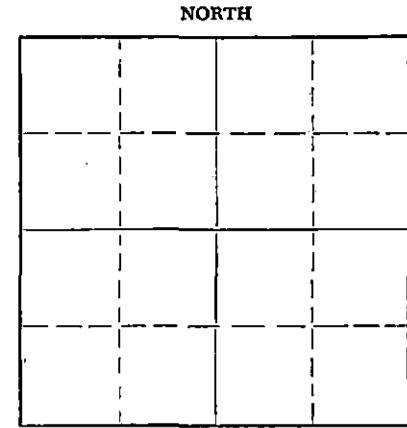
Plugging commenced June 22 19 53

Plugging completed June 22 19 53

Reason for abandonment of well or producing formation Dry Hole

If a producing well is abandoned, date of last production 19

Was permission obtained from the Conservation Division or its agents before plugging was commenced? Yes



Locate well correctly on above Section Flat

Name of Conservation Agent who supervised plugging of this well Eldon Petty, Hays, Kansas

Producing formation Depth to top Bottom Total Depth of Well 4105' Feet

Show depth and thickness of all water, oil and gas formations.

OIL, GAS OR WATER RECORDS

CASING RECORD

FORMATION	CONTENT	FROM	TO	SIZE	PUT IN	PULLED OUT
				8 5/8"	160'	

Describe in detail the manner in which the well was plugged, indicating where the mud fluid was placed and the method or methods used in introducing it into the hole. If cement or other plugs were used, state the character of same and depth placed, from feet to feet for each plug set.

Set plug at 150' with 15 sacks cement on top of plug - filled to 40' with mud - plug set at 40' with 10 sacks of cement on plug.

RECEIVED
JUN 22 1953
6-26-1953


(If additional description is necessary, use BACK of this sheet)
Name of Plugging Contractor The Veeder Supply and Development Company
Address P. O. Box 201, Cherryvale, Kansas

STATE OF Kansas, COUNTY OF Montgomery, ss.
Floyd W. Hild (employee of owner) or (owner or operator) of the above-described well, being first duly sworn on oath, says: That I have knowledge of the facts, statements, and matters herein contained and the log of the above-described well as filed and that the same are true and correct. So help me God.

(Signature) Floyd W. Hild
Cherryvale, Kansas (Address)

SUBSCRIBED AND SWORN to before me this 25th day of June, 19 53

My commission expires July 11, 1956 Notary Public.



15.195.00064.00.00

Company - Aurora Gasoline Company - Veeder Supply Co.

Sec. 2 T. 12 R. 22W

Loc. SE SE SE

County Trego, Kansas

Farm Hixson

No. 1

Total Depth 4105'

Comm. June 11, 1953

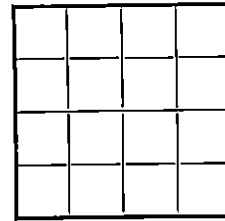
Comp. June 22, 1953

Shot or Treated

Contractor Veeder Supply & Development Co.

Rig D

Issued



	Casing		Run 160' of 8 5/8" casing, cemented	
20 in.	10 in		with 100 sacks cement	Elevation
15 1/2	8 1/4			
12 1/2	6 5/8			
13 3/8	5 3/16			Production Dry

Figures Indicate Bottom of Formation

Soil and clay	0	40	40	Tops:	
Sand	40	65	25	Topeka Lime	3400
Gray shale	65	600	535	Heebner Sh.	3616
Shale and shells	600	930	330	Lansing-KC	3648
Sand and shale	930	1125	195	Base KC	3896
Shale and shells	1125	1700	575	Marmaton L.	3928
Red bed and shale	1700	1798	98	Conglomerate	4012
Anhydrite	1798	1845	47	Arbuckle	4055
Shale and shells	1845	2495	650		
Lime shells shale	2495	2560	65		
Lime and shale	2560	2940	380		
Lime shells shale	2940	3100	160		
Shale and broken lime	3100	3270	170		
Lime and shale	3270	3440	170		
Broken lime and shale	3440	3550	110		
Lime and shale	3550	3600	50		
Lime	3600	3910	310		
Lime and shale	3910	3955	45		
Lime shale chert	3955	4002	47		
Lime	4002	4005	3		
Lime cherty	4005	4030	25		
Conglomerate	4030	4105	75		
Total Depth	4105				

Plugged @ 150' with 15 sacks cement.

Plugged @ 40' with 10 sacks cement.

RECEIVED

PLUGGING
 FILE SEC 2 T 12 R 22W
 BOOK PAGE 109 LINE 72