

STATE OF KANSAS  
STATE CORPORATION COMMISSION  
200 Colorado Derby Bldg  
Wichita, Kansas 67202

WELL PLUGGING RECORD

Give All Information Completely  
Make Required Affidavit

COUNTY Trego SEC. 26 TWP. 11S RGE. 24 E/W  
Location as in quarters or footage from lines:

NW NW NE


Lease Owner White & Ellis Drilling, Inc.  
 Lease Name Conner Well No. #1  
 Office Address 401 E. Douglas-Suite 500 Wichita, Kansas 67202  
 Character of Well (Completed as Oil, Gas or Dry Hole): Dry  
 Date Well Completed 6-9-83  
 Application for plugging filed 6-9-83  
 Plugging commenced 6-9-83  
 Plugging completed 6-9-83  
 Reason for abandonment of well or producing formation \_\_\_\_\_

Locate Well  
correctly on above  
Section Platt.

Was permission obtained from the Conservation Division or it's  
Agent's before plugging was commenced? Yes

Name of Conservation Agent who supervised plugging of this well Gil Bolthazor

Producing formation \_\_\_\_\_ Depth to top \_\_\_\_\_ bottom \_\_\_\_\_ T.D. 4055'

Show depth and thickness of all water, oil and gas formations.

OIL, GAS OR WATER RECORDS

Casing Record

Formation	Content	From	To	Size	Put in	Pulled Out
				8 5/8"	260'	NONE
				4 1/2"	4054'	NONE

Describe in detail the manner in which the well was plugged, indicating where the mud fluid was placed and the method or methods used in introducing it into the hold. If cement or other plugs were used, state the character of same and depth placed, from \_\_\_\_\_ feet to \_\_\_\_\_ feet for each plug set.

Cemented top to btm. of production string w/234 sx. 50/50 poz and 1 sk. hulls.

(If additional description is necessary, use BACK of this sheet)

Name of Plugging Contractor White & Ellis Drilling, Inc.  
401 E. Douglas, Suite 500, Wichita, Ks. 67202

STATE OF Kansas COUNTY OF Sedgwick, ss.


Ernest Sifford (employee of owner) or (owner or operator) of the above-described well, being first duly sworn on oath, says: That I have knowledge of the facts, statements, and matters herein contained and the log of the above-described well as filed and that the same are true and correct. So help me God.

(Signature) Ernest Sifford  
401 E. Douglas #500 Wichita,  
(Address) Ks. 67202


SUBSCRIBED AND SWORN TO before me this 15<sup>th</sup> day of June, 19 83

Carolyn J. Tjaden  
Notary Public.

My Commission expires:



JUN 16 1983



15.195.21210.00.00

**WHITE**

ANDELLIS DRILLING, Inc.

DRILLERS LOG

OPERATOR: White & Ellis Drilling, Inc. 401 E. Douglas - Suite 500 Wichita, Ks. 67202

CONTRACTOR: White & Ellis Drilling, Inc., 401 E. Douglas, Suite 500,  
Wichita, Ks. 67202

Lease Name Conner Well No. #1

Sec. 26 T. 11S R. 24W Spot NW NW NE

County Trego State Kansas Elevation

Casing Record:

Surface: 8 5/8" @ 260' with 165 SX. 2%gel  
3%cc

Production: 4 1/2" @ 4054' with 100 SX.


Type Well: Oil Total Depth 4055'

Drilling Commenced 5-9-83 Drilling Completed 5-17-83

Formation	From	To	Tops	
Cellar	0	7	Anhydrite	2031
Sand, Shale	7	270	Lansing	3940
Shale	270	493		
Sand, Shale	493	2060		
Shale	2060	2485		
Shale, Lime	2485	3100		
Lime, Shale	3100	3851		
Lime	3851	4055		

**INVOICED**  
DATE \_\_\_\_\_  
INV. NO. \_\_\_\_\_

RECEIVED  
STATE CORPORATION COMMISSION  
JUN 16 1983  
CONSERVATION DIVISION  
Wichita, Kansas



15.195.21210.00.00

# WHITE

AND ELLIS DRILLING, Inc.

## DRILLERS LOG

OPERATOR: White & Ellis Drilling, Inc. 401 E. Douglas - Suite 500 Wichita, Ks. 67202

CONTRACTOR: White & Ellis Drilling, Inc., 401 E. Douglas, Suite 500, Wichita, Ks. 67202

Lease Name Conner Well No. #1

Sec. 26 T. 11S R. 24W Spot NW NW NE

County Trego State Kansas Elevation \_\_\_\_\_

### Casing Record:

Surface: 8 5/8" @ 260' with 165 sx. 2%gel  
3%cc

Production: 4 1/2" @ 4054' with 100 sx.

Type Well: Oil Total Depth 4055'

Drilling Commenced 5-9-83 Drilling Completed 5-17-83

Formation	From	To	Tops	
Cellar	0	7	Anhydrite	2031
Sand, Shale	7	270	Lansing	3940
Shale	270	493		
Sand, Shale	493	2060		
Shale	2060	2485		
Shale, Lime	2485	3100		
Lime, Shale	3100	3851		
Lime	3851	4055		

RECEIVED  
STATE CORPORATION COMMISSION

MAY 27 1983

CONSERVATION DIVISION  
Wichita, Kansas