

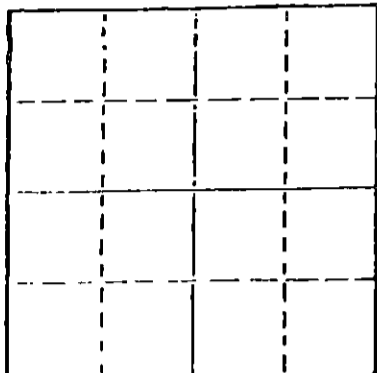
STATE OF KANSAS
STATE CORPORATION COMMISSION

WELL PLUGGING RECORD

Give All Information Completely
Make Required Affidavit
Mail or Deliver Report to
Conservation Division
State Corporation Comm.
245 North Water
Wichita, KS 67202

Trego County, Sec. 35 Twp. 11S Rge. 22 X/W
Location as "NE/CNW $\frac{1}{4}$ SW $\frac{1}{4}$ " or footage from lines _____

SE SE SE
Lease Owner A. Scott Ritchie
Lease Name HISXON FARMS "A" Well No. 1
Office Address # 950, 125 N. Market, Wichita, KS 67202
Character of Well (Completed as Oil, Gas or Dry Hole) Dry Hole



Locate well correctly on above
Section Plat

Date Well completed November 14 1978
Application for plugging filed November 14 1978
Application for plugging approved November 14 1978
Plugging commenced November 14 1978
Plugging completed November 14 1978
Reason for abandonment of well or producing formation D&A

If a producing well is abandoned, date of last production 19__

Was permission obtained from the Conservation Division or its agents before plugging was commenced? yes

Name of Conservation Agent who supervised plugging of this well Gilbert Balthazor
Producing formation _____ Depth to top _____ Bottom _____ Total Depth of Well 4057'
Show depth and thickness of all water, oil and gas formations.

OIL, GAS OR WATER RECORDS

CASING RECORD

FORMATION	CONTENT	FROM	TO	SIZE	PUT IN	PULLED OUT
				8-5/8"	169'	-----

Describe in detail the manner in which the well was plugged, indicating where the mud fluid was placed and the method or methods used in introducing it into the hold. If cement or other plugs were used, state the character of same and depth placed, from _____ feet to _____ feet for each plug set.

1st plug @ 800' w/70 sx, 50-50 posmix, 6% gel

2nd plug @ 160' w/20 sx, 50-50 posmix, 6% gel

3rd plug @ 40' w/10 sx, 50-50 posmix, 6% gel

2 sx in rat hole

RECEIVED
STATE CORPORATION COMMISSION

DEC 4 1978

CONSERVATION DIVISION
Wichita, Kansas

(If additional description is necessary, use BACK of this sheet)

Name of Plugging Contractor Murfin Drilling Company

STATE OF KANSAS COUNTY OF SEDGWICK, ss.

Wm. S. Shropshire, of Murfin Drilling Company (employee of owner) or (owner or operator) of the above-described well, being first duly sworn on oath, says: That I have knowledge of the facts, statements, and matters herein contained and the log of the above-described well as filed and that the same are true and correct. So help me God.

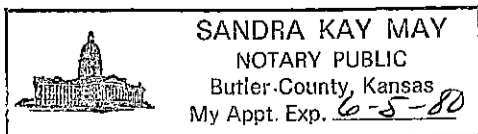
(Signature)

Wm. S. Shropshire, Asst. Gen. Mgr.
617 Union Center, Wichita, KS 67202
(Address)

SUBSCRIBED AND SWORN TO before me this 30th day of November, 19 78

Sandra Kay May
Notary Public.

My commission expires _____



WELL LOG

COMPANY A. Scott Ritchie

SEC. 35 T. 11S R. 22W
LOG. SE SE SE

FARM HIXSON FARMS "A" NO. 1

RIG. NO. 16


TOTAL DEPTH 4057'

COUNTY Trego
KANSAS

COMM. November 3, 1978

COMP. November 14, 1978

CONTRACTOR Murfin Drilling Company



CASING

20	10
15	8 -5/8" @ 169' w/150 sx.
12	6
13	5

ELEVATION

PRODUCTION

FIGURES INDICATE BOTTOM OF FORMATIONS

RECEIVED
STATE CORPORATION COMMISSION

DEC - 4 1978

CONSERVATION DIVIS
Wichita, Kansas

60'	Surface soils
95'	Sand
130'	Clay
170'	Shale
640'	Sand & Shale
1300'	Shale & Sand
1515'	Sand
1580'	Shale & Sand
1799'	Shale
1844'	Anhydrite
3575'	Shale
3607'	Shale & Lime
3680'	Lime
3686'	Lime & Shale
3838'	Lime
3893'	Lime & Shale
3983'	Lime
4000'	Lime & Shale
4057'	Shale & Sand

RTD

State of KANSAS)
 County of SEDGWICK) ss:


I, Wm. S. Shropshire of the Murfin Drilling Company

upon oath state that the above and foregoing is a true and correct copy of the log of the HIXSON FARMS "A" #1 well.


 Wm. S. Shropshire, Asst. Gen. Mgr.

Subscribed and sworn to before me this 30th day of November 1978

My Commission Expires:


 SANDRA KAY MAY
 NOTARY PUBLIC
 Butler County, Kansas
 My Appt. Exp. 6-5-80


 NOTARY PUBLIC
 Sandra Kay May