

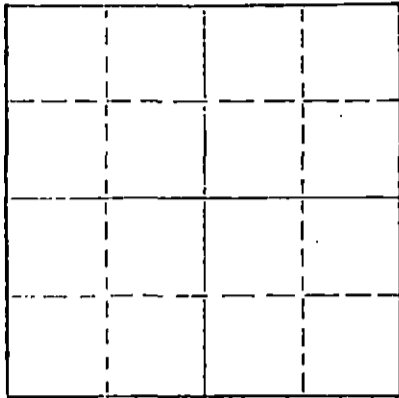
15.195.20931.00.00

STATE OF KANSAS
STATE CORPORATION COMMISSION

Form CP-4

Give All Information Completely
Make Required Affidavit
Mail or Deliver Report to:
Conservation Division
State Corporation Commission
P. O. BOX 17027
Wichita, Kansas 67217
NORTH

WELL PLUGGING RECORD



Locate well correctly on above
Section Plot

Trego County, Sec. 26 Twp. 11S Rge. 22W (E) (W)
Location as "NE/CNWxSWx" or footage from lines SW SW NW
Lease Owner Rupe Oil Co., Inc.
Lease Name #1 Dale Hillman "A" Well No. #1
Office Address 438 Ohio, Wichita, Kansas 67201
Character of Well (completed as Oil, Gas or Dry Hole) Dry Hole
Date well completed January 25, 1982 19
Application for plugging filed January 25, 1982 19
Application for plugging approved 19
Plugging commenced January 25, 1982 19
Plugging completed January 25, 1982 19
Reason for abandonment of well or producing formation no commercial quantity
of oil or gas, encountered
If a producing well is abandoned, date of last production --- 19
Was permission obtained from the Conservation Division or its agents before plugging was com-
menced?

Name of Conservation Agent who supervised plugging of this well _____
Producing formation _____ Depth to top _____ Bottom _____ Total Depth of Well 4040 Feet
Show depth and thickness of all water, oil and gas formations.

OIL, GAS OR WATER RECORDS

CASING RECORD

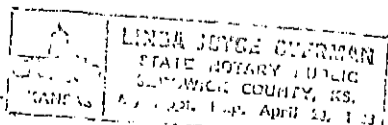
FORMATION	CONTENT	FROM	TO	SIZE	PUT IN	PULLED OUT

Describe in detail the manner in which the well was plugged, indicating where the mud fluid was placed and the method or methods used in introducing it into the hole. If cement or other plugs were used, state the character of same and depth placed, from _____ feet to _____ feet for each plug set.

900' - 70 sx
280' - 40 sx
40' - 10 sx solid plug
Mouse hole- 5 sx
Plug at 10:30

Name of Plugging Contractor Halliburton (If additional description is necessary, use BACK of this sheet)
Address P.O. Drawer 1431, Duncan, Oklahoma 73536

STATE OF Kansas COUNTY OF Sedgwick ss.
Floyd C. Wilson (employee of owner) or (owner or operator) of the above-described well, being first duly sworn on oath, says: That I have knowledge of the facts, statements, and matters herein contained and the log of the above-described well as filed and that the same are true and correct. So help me God.



(Signature) Floyd C. Wilson

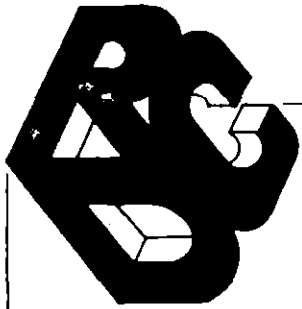
3751 E. Douglas, Wichita, Kansas 67218 (Address)

Subscribed and Sworn to before me this 5 th day of February, 19 82

My commission expires April 20, 1983

Linda Joyce Garrison RECEIVED
STATE CORPORATION COMMISSION

3-8-1982
MAR - 8 1982



REACH DRILLING CORPORATION

RECEIVED
STATE CORPORATION COMMISSION

FEB - 1 1982

CONSERVATION DIVISION
Wichita, Kansas
January 29, 1982

RE: ROC #1 Dale Hillman "A"
SW SW NW
Sec. 26-11S-22W
Trego, County, Kansas

OPERATOR: RUPE OIL COMPANY, INC.
CONTRACTOR: REACH DRILLING CORPORATION
DRILLING DATES: January 15th thru January 25th, 1982
Surface pipe 304' w/175 sx common 3% cc. & 2% Ge1

320	890	Shale
890	1571	Sand to Shale
1571	1900	Shale to Lime
1900	2318	Shale to Lime
2318	2646	Shale to Lime
2646	2887	Shale to Lime
2887	3060	Shale to Lime
3060	3236	Shale to Lime
3236	3415	Lime to Shale
3415	3549	Shale to Lime
3549	3650	Shale to Lime
3650	3714	Lime to Shale
3714	3830	Lime to Shale
3830	3927	Shale to Lime
3927	3940	Lime to Shale
3940	4007	Shale to Lime
4007	4040	Lime to Shale
4040	TD	

We certify that the above and foregoing is a true and correct copy of the log on the ROC #1 Dale Hillman "A" in Trego, Co., Kansas.

REACH DRILLING CORPORATION

Floyd C. Wilson

Floyd C. Wilson
President

Subscribed and sworn to before me this 29th day of January, 1982.

Linda Joyce Overman
Notary Public