

15.195.20194.00.00

STATE OF KANSAS
STATE CORPORATION COMMISSION

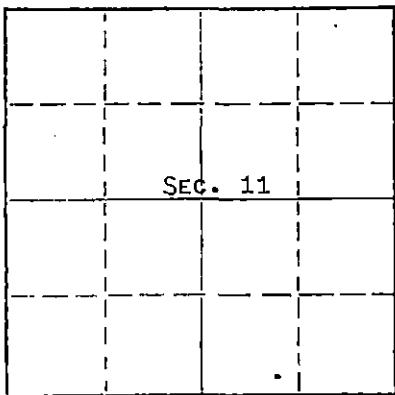
Form CP-4

Give All Information Completely
Make Required Affidavit
Mail or Deliver Report to:
Conservation Division
State Corporation Commission
212 No. Market
Wichita, Kansas 67202

WELL PLUGGING RECORD

TREGO County. Sec. 11 Twp. 11S Rge. 21 (E) (W)

Location as "NE/CNW/SW" or footage from lines SE SW SE
Lease Owner PETROLEUM, INC.,
Lease Name WALZ 'C' Well No. 1
Office Address R.R. #2, GREAT BEND, KANSAS
Character of Well (completed as Oil, Gas or Dry Hole) DRY HOLE
Date well completed SEPT. 10 19 71
Application for plugging filed SEPT. 10 19 71
Application for plugging approved SEPT. 10 19 71
Plugging commenced SEPT. 10 19 71
Plugging completed SEPT. 10 19 71
Reason for abandonment of well or producing formation NO COMMERCIAL ZONE



Locate well correctly on above
Section Plat

If a producing well is abandoned, date of last production NONE 19
Was permission obtained from the Conservation Division or its agents before plugging was commenced? YES

Name of Conservation Agent who supervised plugging of this well W. L. NICHOLS
Producing formation _____ Depth to top _____ Bottom _____ Total Depth of Well 3808 Feet
Show depth and thickness of all water, oil and gas formations.

OIL, GAS OR WATER RECORDS

CASING RECORD

FORMATION	CONTENT	FROM	TO	SIZE	PUT IN	PULLED OUT
				8-5/8"	182'	NONE

Describe in detail the manner in which the well was plugged, indicating where the mud fluid was placed and the method or methods used in introducing it into the hole. If cement or other plugs were used, state the character of same and depth placed, from _____ feet to _____ feet for each plug set.

HEAVY MUD TO 800', WOODEN PLUG, PLACED 100 SACKS CEMENT ON TOP OF PLUG.
HEAVY MUD TO 215', WOODEN PLUG, PLACED 25 SACKS CEMENT ON TOP OF PLUG.
HEAVY MUD TO 40', BRIDGE PLUG, 1/2 SACK HULLS, 10 SACKS CEMENT TO BASE
OF WELL CELLAR.


RECEIVED
STATE CORPORATION COMMISSION
SEP 16 1971
CONSERVATION DIVISION
Wichita, Kansas

(If additional description is necessary, use BACK of this sheet)
Name of Plugging Contractor GARVEY DRILLING COMPANY
Address R.R. #2, GREAT BEND, KANSAS

STATE OF KANSAS, COUNTY OF BARTON, ss.
MONTE CHADD (employee of owner) or (owner or operator) of the above-described well, being first duly sworn on oath, says: That I have knowledge of the facts, statements, and matters herein contained and the log of the above-described well as filed and that the same are true and correct. So help me God. MONTE CHADD, DIST. PROD. SUPT.

(Signature) Monte Chadd
R.R. #2, GREAT BEND, KANSAS
(Address)

Subscribed and sworn before me this 15 day of SEPTEMBER, 19 71



Richard H. Dumber
Notary Public.

My commission expires MAY 28, 1973

WELL LOG

COMPANY Petroleum, Inc.

SEC. 11 T.11S R.21W

FARM Walz "C"

NO. 1

LOC. SE SW SE

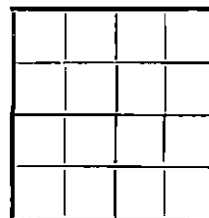
TOTAL DEPTH 3808'

COUNTY Trego, Kansas

COMM. 9-4-71

COMP. 9-10-71

CONTRACTOR Garvey Drilling Company



CASING

8 5/8" @ 182' w/175sx

ELEVATION 2198' KB

PRODUCTION D & A

FIGURES INDICATE BOTTOM OF FORMATIONS

- 40' Sand
- 183' Shale
- 740' Sand & Shale
- 800' Sand
- 960' Sand & Shale
- 1680' Anhydrite
- 1895' Sandy Shale & Red Bed
- 1970' Shale & Red Bed
- 2285' Shale
- 2510' Shale w/Lime
- 2730' Lime & Shale
- 3353' Shale & Lime
- 3500' Lime & Shale
- 3555' Lime
- 3808' Lime
- 3808' RTD

RECEIVED
 STATE CORPORATION COMMISSION
 SEP 16 1971
 CONSERVATION DIVISION
 Wichita, Kansas

State of Kansas }
 County of Barton } ss

I, Charlene Marker of Garvey Drilling Company

upon oath state the above and foregoing is a true and correct copy of the log of the Walz "C" #1 well.

Charlene Marker

Subscribed and sworn to before me this 13th day of September 19 71

My Commission Expires: July 8, 1974

James A. Powell
 NOTARY PUBLIC