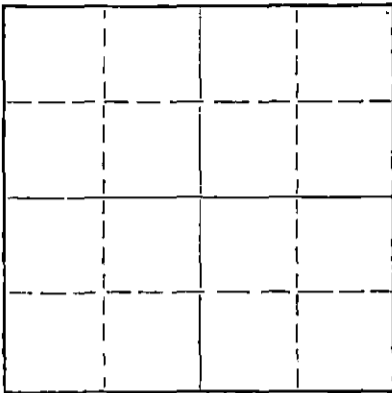


WELL PLUGGING RECORD

Give All Information Completely
Make Required Affidavit
Mail or Deliver Report to:
Conservation Division
State Corporation Commission
211 No. Broadway
Wichita, Kansas

NORTH



Locate well correctly on above Section Plat

Trego County, Sec. 2 Twp. 11S Rge. (E) 21 (W)
Location as "NE/CNW/SW" or footage from lines NE NE SE
Lease Owner Patton Oil Company - Murfin Drilling Company
Lease Name WEBB WASHDOWN Well No. 1
Office Address 617 Union Center - Wichita, Kansas
Character of Well (completed as Oil, Gas or Dry Hole) dry hole
Date well completed 11-18-65 19
Application for plugging filed 12-27-65 19
Application for plugging approved 12-27-65 19
Plugging commenced 12-27-65 19
Plugging completed 12-27-65 19
Reason for abandonment of well or producing formation Dry Hole

If a producing well is abandoned, date of last production 19
Was permission obtained from the Conservation Division or its agents before plugging was commenced? yes

Name of Conservation Agent who supervised plugging of this well W. L. Nichols - Morland, Kansas
Producing formation Depth to top Bottom Total Depth of Well 3733 Feet
Show depth and thickness of all water, oil and gas formations.


OIL, GAS OR WATER RECORDS

CASING RECORD

FORMATION	CONTENT	FROM	TO	SIZE	PUT IN	PULLED OUT

Describe in detail the manner in which the well was plugged, indicating where the mud fluid was placed and the method or methods used in introducing it into the hole. If cement or other plugs were used, state the character of same and depth placed, from feet to feet for each plug set.

20 sacks jel mud @ 600'
20 sacks cement @ 540'
20 sacks cement @ 200'
10 sacks cement from 30' to base of cellar



(If additional description is necessary, use BACK of this sheet)
Name of Plugging Contractor Glenn & Smith Pipe Pulling Company
Address Box 156 - Ellinwood, Kansas

STATE OF KANSAS, COUNTY OF SEDGWICK, ss.
C. Robert Buford (employee of owner) or (owner) of the above-described well, being first duly sworn on oath, says: That I have knowledge of the facts, statements, and matters herein contained and the log of the above-described well as filed and that the same are true and correct. So help me God.

(Signature) MURFIN DRILLING COMPANY
By: C. Robert Buford
C. Robert Buford (Address)

SUBSCRIBED AND SWORN TO before me this 7th day of January, 1966

ADELA MIZNER, Notary Public
My commission expires November 5, 1966
Adela Mizner Notary Public.

WELL LOG

COMPANY Patton Oil Co. & Murfin Drilling Co.

SEC. 2 T. 11S R. 21W
LOC. NE NE SE

FARM WEBB Washdown no. 1

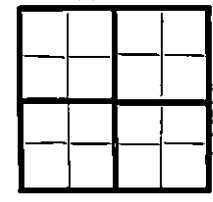
RIG. NO. 11

TOTAL DEPTH 3733'

COUNTRY Trego
KANSAS

COMM. 11-15-65 COMP. 11-17-65

SHOT OR TREATED
CONTRACTOR Murfin Drilling Company
ISSUED



CASING

20 10
15 8
12 6
13 5 1/2" 3732.88' w/125 sacks

ELEVATION

PRODUCTION oil

FIGURES INDICATE BOTTOM OF FORMATIONS

3733 Washed down to TD

RECEIVED
STATE CORPORATION COMMISSION
JAN 10 1966
CONSERVATION DIVISION
Wichita, Kansas

State of KANSAS
County of SEDGWICK } ss:

I, C. Robert Buford of the Murfin Drilling Company

upon oath state that the above and foregoing is a true and correct copy of the log of the Webb Washdown #1 well.

MURFIN DRILLING COMPANY

By: C. Robert Buford
C. Robert Buford

Subscribed and sworn to before me this 1st day of December 19 65

My Commission Expires: ADELA MIZENER, Notary Public
My commission expires November 5, 1965

Adela Mizener
NOTARY PUBLIC