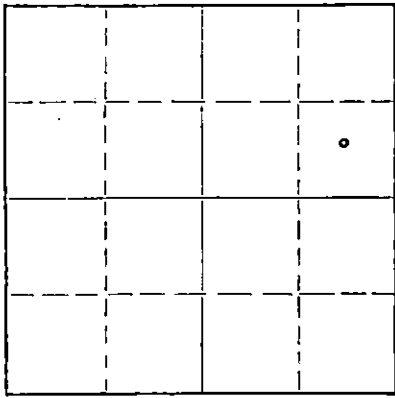


WELL PLUGGING RECORD

Give All Information Completely
Make Required Affidavit
Mail or Deliver Report to:
Conservation Division
State Corporation Commission
212 North Market, Insurance Bldg.
Wichita, Kansas

NORTH



Locate well correctly on above
Section Plat

Trego County. Sec. 24 Twp. 15S Rge. 22 X8 (W)
Location as "NE/CNWxSWx" or footage from lines C SE NE
Lease Owner Sunray DX Oil Company
Lease Name Ward Philip Well No. 2
Office Address P. O. Box 729, Great Bend, Kansas
Character of Well (completed as Oil, Gas or Dry Hole) Dry Hole
Date well completed 3-10 1966
Application for plugging filed 3-10 1966
Application for plugging approved 3-14 1966
Plugging commenced 3-10 1966
Plugging completed 3-10 1966
Reason for abandonment of well or producing formation
No commercial oil found
If a producing well is abandoned, date of last production -- 19
Was permission obtained from the Conservation Division or its agents before plugging was commenced? Yes

Name of Conservation Agent who supervised plugging of this well W. L. Nichols, Morland, Kansas
Producing formation _____ Depth to top _____ Bottom _____ Total Depth of Well 4334 Feet
Show depth and thickness of all water, oil and gas formations.

OIL, GAS OR WATER RECORDS

CASING RECORD

FORMATION	CONTENT	FROM	TO	SIZE	PUT IN	PULLED OUT
				8-5/8" 24#	260'	None
Anhydrite		1681'				
Heebner Shale		3722'	3726'			
Toronto		3741'	3754'			
Lansing K.G. Lime	Water	3762'	4006'			
Ft. Scott	Water	4118'	4186'			
Cherokee	Water	4186'	4307'			
Mississippi	Water	4307'	4334 TD			

Describe in detail the manner in which the well was plugged, indicating where the mud fluid was placed and the method or methods used in introducing it into the hole. If cement or other plugs were used, state the character of same and depth placed, from _____ feet to _____ feet for each plug set.

Spotted cement plugs at:
From 540' to 365' with 20 sacks
From 250' to 175' with 20 sacks
From 40' to surface with 10 sacks

All intervals between plugs are filled with 9.9# mud laden fluid.

Well log attached

RECEIVED
STATE CORPORATION COMMISSION

APR 9 1966

CONSERVATION DIVISION
Wichita, Kansas

(If additional description is necessary, use BACK of this sheet)
Name of Plugging Contractor Murfin Drilling Company
Address Wichita, Kansas

STATE OF KANSAS, COUNTY OF BARTON, ss.
F. S. Goddard (employee of owner) or (~~owner~~) of the above-described well, being first duly sworn on oath, says: That I have knowledge of the facts, statements, and matters herein contained and the log of the above-described well as filed and that the same are true and correct. So help me God.

(Signature) [Signature]
F. S. Goddard, District Manager
P. O. Box 729, Great Bend, Kansas
(Address)

SUBSCRIBED AND SWORN TO before me this 7th day of April, 19 66

My commission expires January 12, 1970

[Signature]
Peggy L. Olivan
Notary Public.

WELL LOG

COMPANY Sunray DX Oil Company

SEC. 24 T. 15S R. 22W
LOC. C SE NE

FARM Ward Philip NO. #2

RIG. NO. 15

TOTAL DEPTH 4332'

COMM. 2-26-66


COMP. 3-11-66

COUNTRY Trego KANSAS

SHOT OR TREATED

CONTRACTOR Murfin Drilling Company

ISSUED



CASING

20 10
15 8 5/8" @ 260' w/200 sacks
12 6
13 5

ELEVATION 2332KB

PRODUCTION D & A


FIGURES INDICATE BOTTOM OF FORMATIONS

262	shale	4303	lime
1040	shale w/ sand streaks	4332	mississippi RTD
1102	shale and sand		
1355	sand		
1525	sand		
1681	Red Bed		
1722	Anhydrite		
1825	shale		
2090	shale		
2366	shale and lime		
2530	shale and lime		
2636	lime and shale		
2720	shale - lime		
2790	shale & lime		
2900	shale and lime		
3045	shale - lime		
3130	shale - lime		
3285	shale - lime		
3400	lime - shale		
3480	lime & shale		
3585	lime & shale		
3652	lime		
3740	lime		
3786	lime		
3843	lime		
3878	lime		
3923	lime		
3797	lime		
4027	lime		
4079	lime		
4130	lime		
4153	lime		
4210	lime		
4235	lime		
4270	lime, shale & sand		

State of Kansas
County of Sedgwick

I, W. R. Murfin of the Murfin Drilling Company

upon oath state that the above and foregoing is a true and correct copy of the log of the Ward Philip #2 well.



Subscribed and sworn to before me this 6th day of April 1966

My Commission Expires: March 4, 1968

W. R. Murfin
W. R. Murfin, Partner

Sandra S. Holzman
NOTARY PUBLIC
Sandra S. Holzman

RECEIVED
STATE CORPORATION COMMISSION
APR 8 1966
CONSERVATION DIVISION
Wichita, Kansas