

STATE OF KANSAS  
STATE CORPORATION COMMISSION

Form CP-4

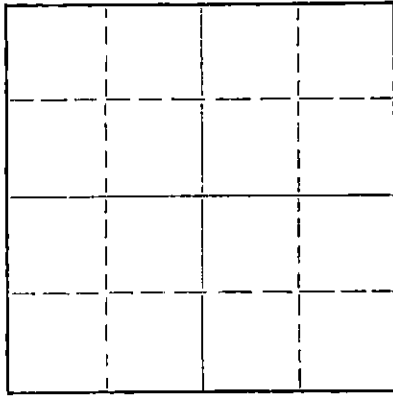
Give All Information Completely  
Make Required Affidavit  
Mail or Deliver Report to:  
Conservation Division  
State Corporation Commission  
212 No. Market  
Wichita, Kansas

WELL PLUGGING RECORD

BARTON County. Sec. 32 Twp. 16 Rge. 12 (E) W (W)

Location as "NE/CNW/SE/SW" or footage from lines. NE NE NE  
Lease Owner MORGENSTERN OIL OPERATIONS  
Lease Name JACOBS "A" Well No. 1  
Office Address 511 Union National Bldg., Wichita, Kansas 67202  
Character of Well (completed as Oil, Gas or Dry Hole) Oil Well  
Date well completed January 1965  
Application for plugging filed February 27 1970  
Application for plugging approved March 2 1970  
Plugging commenced February 27, 1970  
Plugging completed March 4, 1970  
Reason for abandonment of well or producing formation: \_\_\_\_\_

NORTH



Locate well correctly on above  
Section Plat

If a producing well is abandoned, date of last production September 1969  
Was permission obtained from the Conservation Division or its agents before plugging was commenced? \_\_\_\_\_

Name of Conservation Agent who supervised plugging of this well Don Truan  
Producing formation Arbuckle Depth to top 3,334 Bottom \_\_\_\_\_ Total Depth of Well 3,351 Feet  
Show depth and thickness of all water, oil and gas formations.

OIL, GAS OR WATER RECORDS

CASING RECORD

FORMATION	CONTENT	FROM	TO	SIZE	PUT IN	PULLED OUT
				8"	160'	None
				5"	3,341'	2,521.80'

Describe in detail the manner in which the well was plugged, indicating where the mud fluid was placed and the method or methods used in introducing it into the hole. If cement or other plugs were used, state the character of same and depth placed, from \_\_\_\_\_ feet to \_\_\_\_\_ feet for each plug set.

Cleaned out cellar and rigged up. Ran plug to 3,050'. Run 5 sacks of cement from 3,050' to 3,020'. Worked pipe. Shot 5 1/2" at 2630', 2,520'. Working 18" tension in 5 1/2" pipe. Started and pulled pipe. Pumped 20 sacks of gel mud and 100 sacks of cement to plug well.


RECEIVED  
STATE CORPORATION COMMISSION  
MAR 25 1970  
CONSERVATION DIVISION  
Wichita, Kansas

(If additional description is necessary, use BACK of this sheet)  
Name of Plugging Contractor GLENN & SMITH PIPE PULLING CO.  
Address P. O. Box 156, Ellinwood, Kansas 67526

STATE OF KANSAS, COUNTY OF SEDGWICK, ss.  
Arthur Morgenstern (employee of owner) or (owner or operator) of the above-described well, being first duly sworn on oath, says: That I have knowledge of the facts, statements, and matters herein contained and the log of the above-described well as filed and that the same are true and correct. So help me God.

(Signature) Arthur Morgenstern  
511 Union National Bldg., Wichita, Kansas 67202  
(Address)

SUBSCRIBED AND SWORN to before me this 19th day of March, 1970  
February 18, 1972  
Arlyen M. Yerton Notary Public.



My commission expires February 18, 1972

KANSAS GEOLOGICAL SOCIETY  
 KANSAS WELL LOG BUREAU - KANSAS WELL SAMPLE BUREAU  
 KANSAS GEOLOGICAL SOCIETY BUILDING  
 508 EAST MURDOCK - WICHITA, KANSAS

COPY

COMPANY COLUMBIA DRLG. 15-009-30294-00-00

SEC. 32 T. 16 R. 12W  
 LOC. 175' S/NE NE NE

FARM Jacobs

NO. 1-A

TOTAL DEPTH 3351'

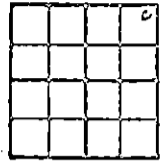
COUNTY Barton

COMM. 9-30-64

COMP. 1-28-65

KANSAS

SHOT OR TREATED



CONTRACTOR Terrel Drlg. & Prod.

ISSUED 10-29-66

CASING

20	10	
15	8	160' w/125 sx cem.
12	6	
13	5	3341' w/125 sx cem.

ELEVATION 1881' K.B.

PRODUCTION Pmp. 32 BO  
 & 8 BWPD

FIGURES INDICATE BOTTOM OF FORMATIONS

COMPLETE DRILLERS LOG NOT AVAILABLE.

TOPS: SCOUT  
 \* Anhydrite 767  
 \* Topeka 2690  
 Heebner shale 2971  
 Toronto 2987  
 Douglas Shale 2999  
 Brown Lime 3060  
 Lansing 3078  
 Arbuckle 3334  
 \* Sample tops.

RECEIVED  
 STATE CORPORATION COMMISSION  
 MAR 2 1970  
 CONSERVATION DIVISION  
 Wichita, Kansas