

STATE OF KANSAS
STATE CORPORATION COMMISSION

Form CP-4

Give All Information Completely
Make Required Affidavit
Mail or Deliver Report to:
Conservation Division
State Corporation Commission
212 No. Market
Wichita, Kansas 67202

WELL PLUGGING RECORD

Hodgeman County, Sec. 9 Twp. 21S Rge. (E) 24 (W)

Location as "NE/CNW/SW" or footage from lines NW SE

Lease Owner Thunderbird Drilling, Inc.

Lease Name McNair Well No. 1

Office Address 4328 E. Kellogg, Wichita, Kansas

Character of Well (completed as Oil, Gas or Dry Hole) Dry Hole

Date well completed 10-8 1971

Application for plugging filed 10-8 1971

Application for plugging approved 10-8 1971

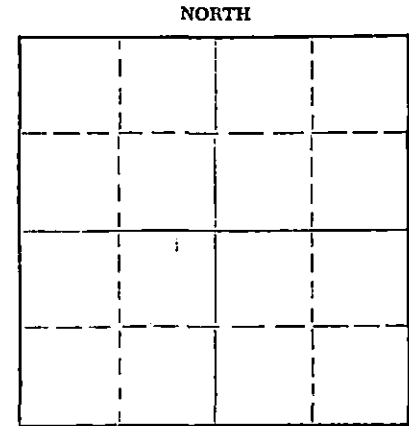
Plugging commenced 10-8 1971

Plugging completed 10-8 1971

Reason for abandonment of well or producing formation No oil or gas found in commercial quantities.

If a producing well is abandoned, date of last production ---- 19--

Was permission obtained from the Conservation Division or its agents before plugging was commenced? Yes



Locate well correctly on above Section Plat

Name of Conservation Agent who supervised plugging of this well Edgar Eves

Producing formation _____ Depth to top _____ Bottom _____ Total Depth of Well 4450' Feet

Show depth and thickness of all water, oil and gas formations.

OIL, GAS OR WATER RECORDS

CASING RECORD

FORMATION	CONTENT	FROM	TO	SIZE	PUT IN	PULLED OUT
				8-5/8"	250'	-0-

Describe in detail the manner in which the well was plugged, indicating where the mud fluid was placed and the method or methods used in introducing it into the hole. If cement or other plugs were used, state the character of same and depth placed, from _____ feet to _____ feet for each plug set.

Set first plug at 850 feet with 80 sacks;

second plug at 250 feet with 30 sacks;

top plug at 40 feet with 10 sacks.

Plugging completed 9:30 a.m. 10-8-71.

RECEIVED
STATE CORPORATION COMMISSION
OCT 14 1971
CONSERVATION DIVISION
Wichita, Kansas

(If additional description is necessary, use BACK of this sheet)
Name of Plugging Contractor Rains & Williamson Oil Co., Inc.
Address 435 Page Court, 220 W. Douglas, Wichita, Kansas

STATE OF KANSAS, COUNTY OF SEDGWICK, ss.
Wilson Rains (employee of owner) or (owner or operator) of the above-described


well, being first duly sworn on oath, says: That I have knowledge of the facts, statements, and matters herein contained and the log of the above-described well as filed and that the same are true and correct. So help me God.

(Signature) Wilson Rains Wilson Rains
435 Page Court, 220 W. Douglas, Wichita, Ks
(Address)

Subscribed and sworn to before me this 12 day of October, 1971

My commission expires March 31, 1974

Jeanine Durand
Jeanine Durand Notary Public.





WELL LOG

COMPANY Thunderbird Drilling, Inc.

SEC. 9 T. 21S R. 24W

FARM McNair NO. 1

LOC. NW SE

RIG. NO. 3

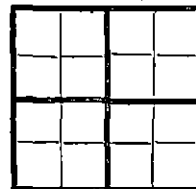
TOTAL DEPTH 4450'

COUNTY Hodgeman KANSAS

COMM. 9/28/71

COMP. 10/8/71

CONTRACTOR Rains & Williamson Oil Co., Inc.



CASINO

20	10
15	8 -5/8"/250'/150 sacks
12	6
13	5

ELEVATION 2305 KB

PRODUCTION

FIGURES INDICATE BOTTOM OF FORMATIONS


Top Soil	15'
Rock	65'
Shale	251'
Shale and Sand	615'
Sand and Shale	915'
Blaine	925'
Shale	1002'
Sand	1205'
Shale	1524'
Anhydrite	1560'
Shale	1970'
Shale and Lime	2210'
Lime and Shale	3425'
Lime	4415'
Chert and Mississippi	4437'
Mississippi	4450'
Rotary Total Depth	4450'

RECEIVED
STATE CORPORATION COMMISSION
OCT 14 1971
CONSERVATION DIVISION
Wichita, Kansas

State of KANSAS
County of SEDGWICK } 68:

I, Wilson Rains of the above-named Company

upon oath state that the above and foregoing is a true and correct copy of the log of the McNair #1 well.



Wilson Rains
Wilson Rains

Subscribed and sworn to before me this 12 day of October 19 71

Jeanine Durand
NOTARY PUBLIC
Jeanine Durand