

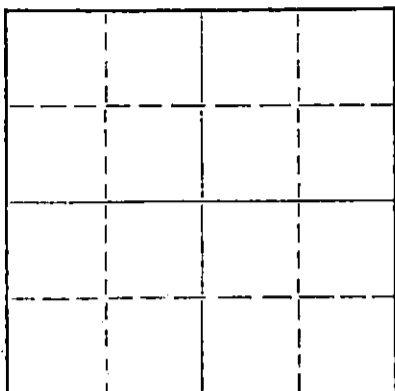
STATE OF KANSAS  
STATE CORPORATION COMMISSION

Form CP-4

WELL PLUGGING RECORD

Give All Information Completely  
Make Required Affidavit  
Mail or Deliver Report to:  
Conservation Division  
State Corporation Commission  
212 No. Market  
Wichita, Kansas 67202

NORTH



Locate well correctly on above  
Section Plat

Hodgeman County. Sec. 21 Twp. 21S Rge. 24W (B) (W)  
Location as "NE/CNW/SW" or footage from lines. NE SW SW  
Lease Owner Rains & Williamson Oil Co., Inc.  
Lease Name Adams Well No. 1  
Office Address 435 Page Court, 220 West Douglas, Wichita, Kansas 67202  
Character of Well (completed as Oil, Gas or Dry Hole) Dry Hole  
Date well completed 7-9-72 19  
Application for plugging filed 7-8-72 19  
Application for plugging approved 7-8-72 19  
Plugging commenced 7-8-72 19  
Plugging completed 7-9-72 19  
Reason for abandonment of well or producing formation commercial quantities of oil not found  
If a producing well is abandoned, date of last production 19  
Was permission obtained from the Conservation Division or its agents before plugging was commenced? yes

Name of Conservation Agent who supervised plugging of this well Edgar Eves - Sublett, Kansas  
Producing formation Depth to top Bottom Total Depth of Well 4570 Feet  
Show depth and thickness of all water, oil and gas formations.

OIL, GAS OR WATER RECORDS

CASING RECORD

FORMATION	CONTENT	FROM	TO	SIZE	PUT IN	PULLED OUT
				8 5/8"	301'	

Describe in detail the manner in which the well was plugged, indicating where the mud fluid was placed and the method or methods used in introducing it into the hole. If cement or other plugs were used, state the character of same and depth placed, from feet to feet for each plug set.

Mudded back to 800' w/ 80 sx. plug  
" " " 300' w/ 30 sx. plug  
" " " 40' w/ 15 sx. plug common cement.


RECEIVED  
STATE CORPORATION COMMISSION  
JUL 13 1972  
CONSERVATION DIVISION  
Wichita, Kansas

(If additional description is necessary, use BACK of this sheet)  
Name of Plugging Contractor Rains & Williamson Oil Co., Inc.  
Address 435 Page Court, 220 West Douglas, Wichita, Kansas 67202

STATE OF Kansas, COUNTY OF Sedgwick, ss.  
Wilson Rains, President of Rains & Williamson Oil Co., Inc. (employee of owner) or (owner or operator) of the above-described well, being first duly sworn on oath, says: That I have knowledge of the facts, statements, and matters herein contained and the log of the above-described well as filed and that the same are true and correct. So help me God.

(Signature) Wilson Rains  
435 Page Court, 220 West Douglas, Wichita, Kansas 67202 (Address)

SUBSCRIBED AND SWORN to before me this 12th day of July, 1972  
My commission expires October 4, 1975  
Juanita M. Green Notary Public.



# WELL LOG

COMPANY Rains & Williamson Oil Co., Inc.

SEC. 21 T. 21S R. 24W

FARM Adams NO. 1

LOC. NE SW SW

RIG. NO. 4


TOTAL DEPTH 4570

COUNTY Hodgeman KANSAS

COMM. 6-30-72

COMP. 7-9-72

CONTRACTOR Rains & Williamson Oil Co., Inc.



CASINO

20 10  
15 8  
12 6  
13 5

5/8" @ 307' w/ 175 sx. cement, 3% cc., 2% gel

ELEVATION 2409 KB

PRODUCTION

FIGURES INDICATE BOTTOM OF FORMATIONS

Clay, Sand and Shale	317
Shale	1650
Anhydrite	1695
Shale	2035
Shale and Lime	2760
Lime and Shale	3355
Lime	3555
Shale and Lime	3754
Lime	4195
Shale and Lime	4300
Lime	4570
<u>Rotary Total Depth</u>	<u>4570</u>

RECEIVED  
STATE CORPORATION COMMISSION  
JUL 13 1972  
CONSERVATION DIVISION  
Wichita, Kansas

State of Kansas  
County of Sedgwick } ss:

I, Wilson Rains, President of the Rains & Williamson Oil Co., Inc.

upon oath state that the above and foregoing is a true and correct copy of the log of the Adams #1 well.

Wilson Rains  
Wilson Rains



Subscribed and sworn to before me this 12th day of July 19 72

My Commission Expires: October 4, 1975

Juanita M. Green  
NOTARY PUBLIC  
Juanita M. Green