

WELL PLUGGING RECORD

Give All Information Completely
Make Required Affidavit
Mail or Deliver Report to:
Conservation Division
State Corporation Commission
800 Bitting Building
Wichita, Kansas

Stafford

County. Sec. 6 Twp. 21S Rge. (E) 12 (W)

Location as "NE/CNW/SW" or footage from lines SW NE NW

Lease Owner Grant Oil Co.

Lease Name Meyer Well No. 1

Office Address 507 W-K-H Bldg., Wichita, Kansas

Character of Well (completed as Oil, Gas or Dry Hole) Dry Hole

Date well completed 7/23/52 19

Application for plugging filed 7/23/52 19

Application for plugging approved 7/23/52 19

Plugging commenced 7/23/52 19

Plugging completed 7/23/52 19

Reason for abandonment of well or producing formation dry hole

If a producing well is abandoned, date of last production 19

Was permission obtained from the Conservation Division or its agents before plugging was commenced? Yes

Name of Conservation Agent who supervised plugging of this well Merrill Reeves, State Plugger

Producing formation _____ Depth to top _____ Bottom _____ Total Depth of Well 3540 Feet

Show depth and thickness of all water, oil and gas formations.

OIL, GAS OR WATER RECORDS

CASING RECORD

FORMATION	CONTENT	FROM	TO	SIZE	PUT IN	PULLED OUT
Arbuckle	dry					

Describe in detail the manner in which the well was plugged, indicating where the mud fluid was placed and the method or methods used in introducing it into the hole. If cement or other plugs were used, state the character of same and depth placed, from _____ feet to _____ feet for each plug set.

Halliburton plug at 240' 20 sacks of cement, then heavy mud to 35' of surface. 10 sacks of cement.

RECEIVED
CONSERVATION DIVISION
AUG 13 1952
CONSERVATION DIVISION
Wichita, Kansas
8-13-1952

(If additional description is necessary, use BACK of this sheet)

Name of Plugging Contractor Bud Edwards Drilling Co., Inc.

Address Petroleum Bldg., Wichita, Kansas

STATE OF Kansas, COUNTY OF Sedgwick, ss.

I, W. A. Grant (employee of owner) or (owner or operator) of the above-described well, being first duly sworn on oath, says: That I have knowledge of the facts, statements, and matters herein contained and the log of the above-described well as filed and that the same are true and correct. So help me God.

(Signature) [Signature]
Wichita, Kansas (Address)

SUBSCRIBED AND SWORN TO before me this 12th day of August, 19 52

My commission expires Feb. 29, 1956 [Signature] Notary Public.

PLUGGING
FILE SEC 6 T 21 S 12 W
BOOK PAGE 34 LINE 15


MEYER NO. 1

SW NE NW Sec. 6-21S-12W, Stafford County, Kansas


Rigging up Rotary Tools 7/12/52
Tearing down Rotary Tools 7/23/52Run 6 Jts. 8 5/8", 240' surface pipe.
Cemented with 150 sx cement.

<u>FORMATION</u>	<u>FROM</u>	<u>TO</u>
Sand	0	180
Shale and red rock	180	225
Lime	225	240
Shale and shells	240	490
Red rock	490	615
Shale and shells	615	1490
Lime with shall streaks	1490	1560
Lime	1560	1605
Lime - chirty streaks	1605	2225
Lime with shale breaks	2225	2400
Shale	2400	2580
Shale with lime streaks	2580	2820
Lime	2820	3085
Shale	3085	3220
Lime	3220	3540 Total Depth

I, W. A. Grant, hereby certify that the above Log is true and correct,
to the best of my knowledge and belief.




Subscribed and sworn to before me this 25th day of July, 1952.



Notary Public

My commission expires: Feb. 29, 1956.



RECEIVED
STATE CORPORATION COMMISSION
AUG 13 1952
CONSERVATION DIVISION
Wichita, Kansas