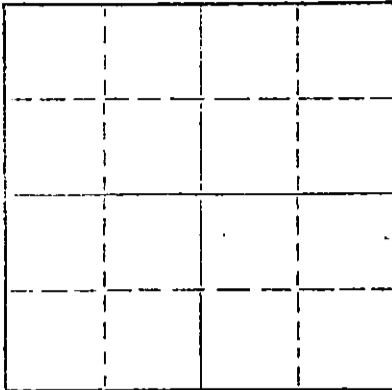


STATE OF KANSAS
STATE CORPORATION COMMISSION

Form CP-4

Give All Information Completely
Make Required Affidavit
Mail or Deliver Report to:
Conservation Division
State Corporation Commission
P. O. Box 17027
Wichita, Kansas 67217
NORTH

WELL PLUGGING RECORD



Locate well correctly on above
Section Plat

Hodgeman County, Sec. 6 Twp. 21S Rge. 24W (EK) (W)
Location as "NE/CNW/SW" or footage from lines C NW SW
Lease Owner Rains & Williamson Oil Co., Inc.
Lease Name Dirks-Miller Well No. 1
Office Address 435 Page Court, 220 W. Douglas, Wichita, Ks. 67202
Character of Well (completed as Oil, Gas or Dry Hole) Dry Hole
Date well completed 9-04-75 19__
Application for plugging filed 9-03-75 19__
Application for plugging approved 9-03-75 19__
Plugging commenced 9-03-75 19__
Plugging completed 9-04-75 19__
Reason for abandonment of well or producing formation commercial quantities of oil not found
If a producing well is abandoned, date of last production 19__
Was permission obtained from the Conservation Division or its agents before plugging was commenced? yes

Name of Conservation Agent who supervised plugging of this well Clarence Thomas
Producing formation _____ Depth to top _____ Bottom _____ Total Depth of Well 4510 Feet
Show depth and thickness of all water, oil and gas formations.

OIL, GAS OR WATER RECORDS

CASING RECORD

FORMATION	CONTENT	FROM	TO	SIZE	PUT IN	PULLED OUT
				8-5/8"	298'	

Describe in detail the manner in which the well was plugged, indicating where the mud fluid was placed and the method or methods used in introducing it into the hole. If cement or other plugs were used, state the character of same and depth placed, from _____ feet to _____ feet for each plug set.

1st Plug @ 900' w/50 sxs
2nd Plug @ 330' w/40 sxs
Top Plug @ 40' w/15 sxs & 2 sxs in rathole

RECEIVED
STATE CORPORATION COMMISSION

SEP 12 1975

9-12-1975

CONSERVATION DIVISION
Wichita, Kansas


(If additional description is necessary, use BACK of this sheet)
Name of Plugging Contractor Rains & Williamson Oil Co., Inc.
Address 435 Page Court, 220 W. Douglas, Wichita, Ks. 67202

STATE OF Kansas COUNTY OF Sedgwick, ss.
Wilson Rains, President; Rains & Williamson Oil Co. (owner & operator) of the above-described well, being first duly sworn on oath, says: That I have knowledge of the facts, statements, and matters herein contained and the log of the above-described well as filed and that the same are true and correct. So help me God.

(Signature) Wilson Rains Wilson Rains
435 Page Court, 220 W. Douglas, Wichita,
(Address) Ks. 67202

Subscribed and Sworn to before me this 8th day of September, 1975.

My commission expires Oct. 4, 1975



Juanita M. Green
Notary Public.

WELL LOG

COMPANY Rains & Williamson Oil Co., Inc.

SEC. 6 T. 21S R. 24W

FARM Dirks-Miller NO. 1

LOC. C NW SW

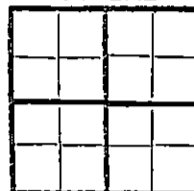
RIG. NO. 7

TOTAL DEPTH 4510'

COUNTY Hodgeman,
KANSAS

COMM. 8-22-75

COMP. 9-04-75



CONTRACTOR Rains & Williamson Oil Co., Inc.

CASINO

20	10	
15	8	-5/8" @ 298' w/75 sx common 2% gel
12	6	3% cc
13	5	

ELEVATION 2318 GL; 2323 KB

PRODUCTION D & A

FIGURES INDICATE BOTTOM OF FORMATIONS

Shale	1058
Sand	1280
Shale & Sand	1280
Shale	1576
Anhydrite	1616
Shale	2310
Shale & Lime	3089
Lime & Shale	3265
Shale & Lime	3684
Lime & Shale	3869
Lime	4460
Lime & Shale	4510
<u>Rotary Total Depth</u>	<u>4510</u>

RECEIVED
STATE CORPORATION COMMISSION

SEP 12 1975

CONSERVATION DIVISION
Wichita, Kansas

State of Kansas }
 County of Sedgwick } ss:

I, Wilson Rains, President of the Rains & Williamson Oil Co., Inc.

upon oath state that the above and foregoing is a true and correct copy of the log of the Dirks-Miller #1 well.

Wilson Rains

Wilson Rains

Subscribed and sworn to before me this 8th day of September 19 75

My Commission Expires: Oct. 4, 1975

Juanita M. Green

NOTARY PUBLIC

Juanita M. Green

