

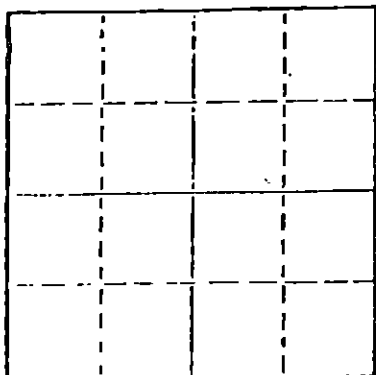
STATE OF KANSAS
STATE CORPORATION COMMISSION

WELL PLUGGING RECORD

Give All Information Completely
Make Required Affidavit
Mail or Deliver Report to
Conservation Division
State Corporation Comm.
245 North Water
Wichita, KS 67202

Stafford County. Sec. 32 Twp. 21 Rge. 12W E/W
Location as "NE/CNW $\frac{1}{4}$ SW $\frac{1}{4}$ " or footage from lines
SW NW SE

Lease Owner Energy Reserves Group, Inc.
Lease Name WALKER "A" Well No. 1
Office Address 925 Patton Road, Great Bend, KS
Character of Well (Completed as Oil, Gas or Dry Hole)



Locate well correctly on above
Section Plat

Dry Hole
Date Well completed 9/9 1981
Application for plugging filed 9/9 1981
Application for plugging approved 9/9 1981
Plugging commenced 9/9 1981
Plugging completed 9/9 1981

Reason for abandonment of well or producing formation
dry hole

If a producing well is abandoned, date of last production
19

Was permission obtained from the Conservation Division or
its agents before plugging was commenced? yes

Name of Conservation Agent who supervised plugging of this well J. H. Metz
Producing formation Depth to top Bottom Total Depth of Well 3647'
Show depth and thickness of all water, oil and gas formations.

OIL, GAS OR WATER RECORDS

CASING RECORD

FORMATION	CONTENT	FROM	TO	SIZE	PUT IN	PULLED OUT
		0	671'	8-5/8"	671'	none

Describe in detail the manner in which the well was plugged, indicating where the mud fluid
was placed and the method or methods used in introducing it into the hold. If cement or other
plugs were used, state the character of same and depth placed, from feet to
feet for each plug set.

60 sks @ 660'
40 sks @ 300'
10 sks @ 40'
10 sks rathole
50/50 poz., 2% gel, 3% cc
Plug down 11:15 PM, 9/9/81
By Sun

(If additional description is necessary, use BACK of this sheet)

Name of Plugging Contractor Allen Drilling Company

STATE OF KANSAS COUNTY OF BARTON, ss.
Greg Davidson (employee of owner) or (owner or operator)
of the above-described well, being first duly sworn on oath, says: That I have knowledge of
the facts, statements, and matters herein contained and the log of the above-described well
as filed and that the same are true and correct. So help me God.

(Signature) Greg Davidson
P.O. Box 1389, Great Bend, KS 67530
(Address)

SUBSCRIBED AND SWORN TO before me this 16th day of September, 1981

My commission expires



Ruth Brack
Notary Public.

RECEIVED
STATE CORPORATION COMMISSION

SEP 22 1981

CONSERVATION DIVISION
Wichita, Kansas

9-22-1981

KANSAS

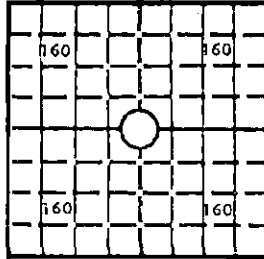
WELL COMPLETION REPORT AND DRILLER'S LOG

S. 32 T. 21 R. 12 ^X/_W

Loc. SW NW SE

County Stafford

640 Acres N



Locate well correctly

Elev.: Gr. 1873'

DF 1870' KB 1868'

AP# No. 15 — 185 — 21,414 . 0000
County Number

Operator Energy Reserves Group, Inc.

Address 925 Patton Road Great Bend, Kansas 67530

Well No. #1 Lease Name Walker - A

Footage Location 1950 feet from (N) (S) line 2310 feet from (E) (W) line

Principal Contractor Allen Drlg Co. Geologist Chris Dilts

Spud Date 9-3-81 Date Completed 9-9-81 Total Depth 3647' P.B.T.D. Surface

Directional Deviation None Oil and/or Gas Purchaser None

CASING RECORD

Report of all strings set — surface, intermediate, production, etc.

Purpose of string	Size hole drilled	Size casing set (in O.D.)	Weight lbs/ft.	Setting depth	Type cement	Sacks	Type and percent additives
Surface	12 1/2"	8 5/8"	20	672	50-50 poz	450	3% cc & 1/4# cellophane/sk

LINER RECORD

PERFORATION RECORD

Top, ft.	Bottom, ft.	Sacks cement	Shots per ft.	Size & type	Depth interval

TUBING RECORD

Size	Setting depth	Packer set at

ACID, FRACTURE, SHOT, CEMENT SQUEEZE RECORD

Amount and kind of material used	Depth interval treated

RECEIVED STATE CORPORATION COMMISSION

OCT 8 1981

CONSERVATION DIVISION Wichita, Kansas

INITIAL PRODUCTION

Date of first production P&A on 9-10-81 Producing method (flowing, pumping, gas lift, etc.)

RATE OF PRODUCTION PER 24 HOURS Oil Gas Water Gas-oil ratio bbls. MCF bbls. CFPB

Disposition of gas (vented, used on lease or sold) Producing interval(s)

RECEIVED

INSTRUCTIONS: As provided in KCC Rule 82-2-125, within 90 days after completion of a well, one completed copy of this Drillers Log shall be transmitted to the State Geological Survey of Kansas, 4150 Monroe Street, Wichita, Kansas 67209. Copies of this form are available from the Conservation Division, State Corporation Commission, 245 No. Water, Wichita, Kansas 67202. Phone AC 316-522-2206. If confidential custody is desired, please note Rule 82-2-125. Drillers Logs will be on open file in the Oil and Gas Division, State Geological Survey of Kansas, Lawrence, Kansas 66044.

15.185.21414.0000

Operator Energy Reserves Group, Inc.		DESIGNATE TYPE OF COMP.: OIL, GAS, DRY HOLE, SWDW, ETC.:
Well No. #1	Lease Name Walker A	Dry Hole
S <u>32</u> T <u>21</u> R <u>12</u> ^K / _W		

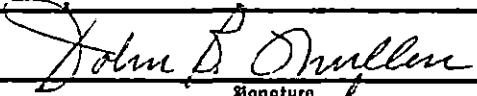
WELL LOG

Show all important zones of porosity and contents thereof; cored intervals, and all drill-stem tests, including depth interval tested, cushion used, time, tool open, flowing and shut-in pressures, and recoveries.

SHOW GEOLOGICAL MARKERS, LOGS RUN, OR OTHER DESCRIPTIVE INFORMATION.

FORMATION DESCRIPTION, CONTENTS, ETC.	TOP	BOTTOM	NAME	DEPTH
DST #1 30-60-60-120 IHP 1702 IFP 46-46 ICIP 106 FFP 46-46 FCIP 92 FHP 1680 Temp: 106°F Rec: 46' mud w/ oil spots	3286	3350	LOG TOPS: Heebner Brown Lime Lansing Base Kansas City Conglomerate Viola Simpson Arbuckle RTD TD	3150 (-1277) 3284 (-1411) 3300 (-1427) 3520 (-1647) 3530 (-1657) 3546 (-1673) 3581 (-1708) 3644 (-1771) 3647 3647
DST #2 30-60-60-120 IHP 1860 IFP 34-46 ICIP 801 FFP 46-57 FCIP 689 FHP 1826 Temp: 107°F Rec: 40' mud	3439	3493		
DST #3 30-60-60-120 IHP 2017 IFP 34-69 ICIP 1195 FFP 92-173 FCIP 1195 FHP 1961 Temp: 107°F Rec: 410' water	3644	3651		

USE ADDITIONAL SHEETS, IF NECESSARY, TO COMPLETE WELL RECORD.

Date Received	<div style="border-bottom: 1px solid black; margin-bottom: 5px;">  </div> <div style="border-bottom: 1px solid black; margin-bottom: 5px;"> Kansas West Geologist </div> <div style="border-bottom: 1px solid black; margin-bottom: 5px;"> Title </div> <div style="border-bottom: 1px solid black; margin-bottom: 5px;"> 9-18-81 </div> <div style="border-bottom: 1px solid black;"> Date </div>
---------------	--

DRILLER'S WELL LOG

DATE COMMENCED: 9/03/81
DATE COMPLETED: 9/09/81

Energy Reserves Group, Inc.
WALKER "A" No. 1
SW NW SE
Sec. 32, Twp. 21S, Rge. 12W,
Stafford County, Kansas

ELEVATION: 1868' G.L.
1873' K.B.

FORMATION DATA:

660 - Anhydrite
3150 - 3284' Shale
3284 - 3300' Lime, shale
3300 - 3520' Lime
3520 - 3582' Lime, shale
3582 - 3644' Sand
3644 - 3647' Dolomite
3647' RTD

Anhydrite 660'
Heebner 3150'
Brown Lime 3284'
Lansing 3300'
Base KC 3520'
Simpson 3582'
Arbuckle 3644'
RTD 3647'

SURFACE DATA:

Ran 17 jts new 20# 8-5/8"
casing; tally: 664';
Set @ 671' w/450 sks 60/40
poz., 2% gel, 3% cc, Cemt.
circ., plug down 1:45 AM,
9/4/81; By Sun

PLUGGING DATA:

60 sks @ 660'
40 sks @ 300'
10 sks @ 40'
10 sks rathole
50/50 poz., 3% cc, 2% gel
Plug down 11:15 PM, 9/9/81
By Sun; J. H. Metz, plugger

A F F I D A V I T

STATE OF KANSAS)
COUNTY OF BARTON) ss.

Greg Davidson, of lawful age, does swear and state that the facts and statements herein contained are true and correct to the best of his knowledge.

Greg Davidson

Subscribed and Sworn to before me this 16th day of September, 1981.



Ruth Brack
Notary Public

RECEIVED
STATE CORPORATION COMMISSION
SEP 22 1981
CONSERVATION DIVISION
Wichita, Kansas