

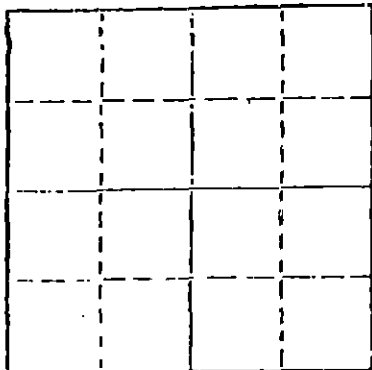
STATE OF KANSAS
STATE CORPORATION COMMISSION

WELL PLUGGING RECORD

Give All Information Completely
Make Required Affidavit
Mail or Deliver Report to
Conservation Division
State Corporation Comm.
245 North Water
Wichita, KS 67202

Stafford County. Sec. 32 Twp. 21S Rge. 12W E/W
Location as "NE/CNW $\frac{1}{4}$ SW $\frac{1}{4}$ " or footage from lines
SE NW SW

Lease Owner Energy Reserve Group, Inc.
Lease Name L. Walker #1 Well No.
Office Address 925 Patton Road, Great Bend, Ks. 67530
Character of Well (Completed as Oil, Gas or Dry Hole)



Locate well correctly on above
Section Plat

Date Well completed 19
Application for plugging filed 19
Application for plugging approved 19
Flugging commenced 11/20/80 19
Plugging completed 11/25/80 19
Reason for abandonment of well or producing formation
Depleted

If a producing well is abandoned, date of last production 19

Was permission obtained from the Conservation Division or
its agents before plugging was commenced? Yes

Name of Conservation Agent who supervised plugging of this well Duane Rankin
Producing formation Depth to top Bottom Total Depth of Well 3750'
Show depth and thickness of all water, oil and gas formations.

OIL, GAS OR WATER RECORDS

CASING RECORD

FORMATION	CONTENT	FROM	TO	SIZE	PUT IN	PULLED OUT
				8-5/8"	683	None
				5-1/2	3796	1758


Describe in detail the manner in which the well was plugged, indicating where the mud fluid was placed and the method or methods used in introducing it into the hold. If cement or other plugs were used, state the character of same and depth placed, from feet to feet for each plug set.

Sanded to 3675 and ran 5 sacks cement. Made shots at 2535, 2415, 2330, 2205, 2080, 2000, 1920, 1835 and 1750. Pulled 42 joints. Squeezed hole with 4 sacks hulls and 15 sacks gel. Released plug and displaced with 100 sacks 50/50 pos 4% gel 3% cc.

Plugging complete.

(If additional description is necessary, use BACK of this sheet)

Name of Plugging Contractor, KELSO CASING PULLING
CHASE, KANSAS




STATE OF Kansas COUNTY OF Rice
R. Darrell Kelso (employee of owner) or (owner or operator)

of the above-described well, being first duly sworn on oath, says: That I have knowledge of the facts, statements, and matters herein contained and the log of the above-described well as filed and that the same are true and correct. So help me God.

(Signature) R. Darrell Kelso
Chase, Kansas (Address)

SUBSCRIBED AND SWORN TO before me this 28th day of November, 19 80



Jean Kelso
Notary Public.

My commission expires

well file

15.185.21127.0000^{8ft}

DRILLERS LOG

OPERATOR: Energy Reserves Group, Inc.
 925 Patton Road
 Great Bend, Kansas 67530

WELL NAME: Walker #1
 SE NW SW Sec. 32-21S-12W
 Stafford County, Kansas

CONTRACTOR: Slawson Drilling Company, Inc.
 200 Douglas Building
 Wichita, Kansas 67202

COMMENCED: 9/18/80

COMPLETED: 9/29/80

RTD: 3800'

SURFACE CASING: 8-5/8" set at 683' with 450 sx

PRODUCTION CASING: 5-1/2" set at 3792' with 250 sx

0' to 200' Sand
 200' to 684' Sand & Shale
 684' to 1570' Shale
 1570' to 1760' Lime & Shale
 1760' to 2730' Shale & Lime
 2730' to 3341' Lime & Shale
 3341' to 3350' K.C.
 3350' to 3378' Lime & Shale (K.C.)
 3378' to 3478' Lime
 3478' to 3560' Lime & Shale
 3560' to 3800' Lime (Arbuckle)
 RTD 3800'

STATE OF KANSAS

COUNTY OF SEDGWICK

I, James C. Remsberg, of the Slawson Drilling Co., Inc. hereby state the above is an accurate copy of the Walker #1 log for Energy Reserves Group, Inc.

James C. Remsberg
 James C. Remsberg

Subscribed and sworn to me this 2nd day of October, 1980.

Mary Lou Taylor
 Mary Lou Taylor, Notary

My commission expires January 17, 1981

