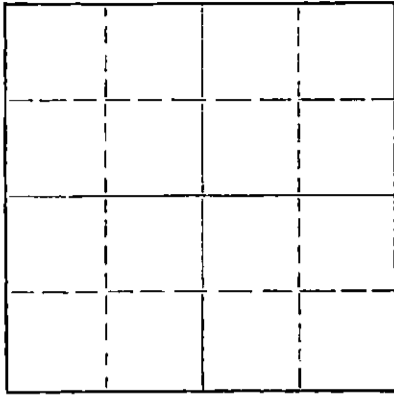


WELL PLUGGING RECORD

Give All Information Completely
Make Required Affidavit
Mail or Deliver Report to:
Conservation Division
State Corporation Commission
211 No. Broadway
Wichita, Kansas

NORTH



Locate well correctly on above
Section Plat

Stafford County. Sec. 32 Twp. 21 Rge. 12 (1/4) W (W)
Location as "NE/CNW/SW" or footage from lines SE NE SE
Lease Owner Meltzer Oil Company
Lease Name Walker Well No. 2
Office Address P.O. Drawer "B" - Great Bend, Kansas
Character of Well (completed as Oil, Gas or Dry Hole) Dry Hole
Date well completed June 12, 1961 19 61
Application for plugging filed June 12, 1961 19 61
Application for plugging approved " 19 61
Plugging commenced June 12 19 61
Plugging completed " 19 61
Reason for abandonment of well or producing formation _____

If a producing well is abandoned, date of last production _____ 19 _____
Was permission obtained from the Conservation Division or its agents before plugging was commenced? yes

Name of Conservation Agent who supervised plugging of this well Mr. Frank Broadfoot
Producing formation _____ Depth to top _____ Bottom _____ Total Depth of Well 3660 Feet
Show depth and thickness of all water, oil and gas formations.

OIL, GAS OR WATER RECORDS

CASING RECORD

FORMATION	CONTENT	FROM	TO	SIZE	PUT IN	PULLED OUT

Describe in detail the manner in which the well was plugged, indicating where the mud fluid was placed and the method or methods used in introducing it into the hole. If cement or other plugs were used, state the character of same and depth placed, from _____ feet to _____ feet for each plug set.

Filled hole with heavy mud.
Set Wooden Plug at 275'
1/2 Sack Hulls - mixed 20 sacks cement placed on plug through drill pipe
Filled hole to 40' with heavy mud
Set Wooden Plug #
1/2 Sack Hulls and 15 sacks cement on top of plug

RECEIVED
STATE CORPORATION COMMISSION

JUN 19 1961

CONSERVATION DIVISION
Wichita, Kansas

6-19-1961

(If additional description is necessary, use BACK of this sheet)

Name of Plugging Contractor The Duke Drilling Company
Address P.O. Box 823, Great Bend, Kansas

STATE OF KANSAS, COUNTY OF BARTON, ss.
Lewis O. Chubb (employee of owner) or (~~owner~~) of the above-described well, being first duly sworn on oath, says: That I have knowledge of the facts, statements, and matters herein contained and the log of the above-described well as filed and that the same are true and correct. So help me God.

(Signature) _____

P.O. Box 823, Great Bend, Kansas
(Address)

SUBSCRIBED AND SWORN TO before me this 14th day of June, 19 61

My commission expires 6-24-1963

Clair E. Stimson
Clair E. Stimson Notary Public.



W E L L L O G

Date Commenced: June 2, 1961
 Date Completed: June 13, 1961

0 - 40'	Surface Sand	Meltzer Oil Company
40 - 100'	Clay and Sand	WALKER # 2
100 - 250'	Sand	SE NE SE
250 - 282'	Red Bed	Section 32-21-12w
282 - 670'	Red Bed	Stafford County, Kansas
670 - 695'	ANHYDRITE	
695 - 1085'	Red Bed	
1085 - 1490'	Shale & Shells	
1490 - 1825'	Shale & Lime	
1825 - 2025'	Lime & Shale	
2025 - 2380'	Shale & Lime	
2380 - 2660'	Lime & Shale	
2660 - 2885'	Shale & Lime	
2885 - 3156'	Lime	
3156 - 3176'	Shale & Lime HEEBNER	
3176 - 3189'	Lime TORONTO	
3189 - 3290'	Shale DOUGLAS	
3290 - 3306'	Lime -Shale BROWN LIME	
3306 - 3598'	Lime LANSING	
3598 - 3660'	Shale & Lime SIMPSON	
3660 -	R.T.D.	

FORMATION DATA


ANHYDRITE	670
HEEBNER	3156
TORONTO	3176
DOUGLAS	3189
BROWN LIME	3290
LANSING	3306
SIMPSON	3598
R.T.D.	3660

SURFACE CASING: Set 287' of
 8-5/8" pipe @ 282' with 215 sacks
 cement by Globe.


A F F I D A V I T

STATE OF KANSAS)
 COUNTY OF BARTON) ss.

I, L. O. Chubb, employee of the Duke Drilling Company, of lawful age,
 do swear that the contents herein contained are true and correct to the best
 of my knowledge.


 L. O. Chubb

Subscribed and sworn to before me this 15th day of June, 1961.


 Clair E. Stinson - Notary Public

My Commission expires: June 24, 1963.

RECEIVED
 STATE CORPORATION COMMISSION

JUN 19 1961

CONSERVATION DIVISION
 Wichita, Kansas