

WELL PLUGGING RECORD

Give All Information Completely
Make Required Affidavit
Mail or Del Report to:
Conservation Division
State Corporation Commission
809 Bittling Building
Wichita, Kansas

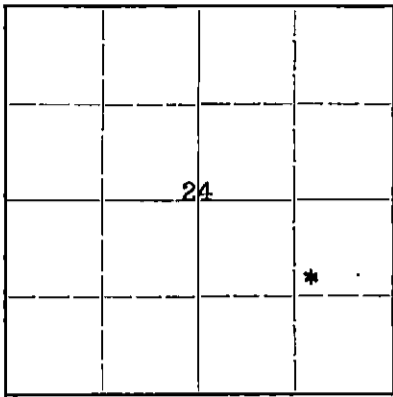
OR

~~FORMATION PLUGGING RECORD~~

Strike out upper line
when reporting plug-
ging off formations.

Stafford County. Sec. 24 Twp. 21S Rge. (E) 12 (W)
Location as "NE $\frac{1}{4}$ NW $\frac{1}{4}$ SW $\frac{1}{4}$ " or footage from lines. SW NE SE
Lease Owner. Magnolia Petroleum Company
Lease Name. C. N. Miller Well No. 2
Office Address. RFD 1, Ellinwood, Kansas
Character of Well (completed as Oil, Gas or Dry Hole). Dry hole
Date well completed. November 5, 1945 19
Application for plugging filed by phone November 5, 1945 19
Application for plugging approved. November 5, 1945 19
Plugging commenced. November 5, 1945 19
Plugging completed. November 5, 1945 19
Reason for abandonment of well or producing formation. dry hole
If a producing well is abandoned, date of last production. 19
Was permission obtained from the Conservation Division or its agents before plugging was com-
menced? yes

NORTH



Locate well correctly on above
Section Plat

Name of Conservation Agent who supervised plugging of this well. H. W. Kerr
Producing formation. none Depth to top. Bottom. Total Depth of Well. 3612 Feet
Show depth and thickness of all water, oil and gas formations.

OIL, GAS OR WATER RECORDS



CASING RECORD

Formation	Content	From	To	Size	Put In	Pulled Out
Viola lime	water	3496	3536	8-5/8"	292	none
Simpson Formation	"	3536	3580			
Arbuckle lime	"	3580	3612			

Describe in detail the manner in which the well was plugged, indicating where the mud fluid was placed and the method or methods used in introducing it into the hole. If cement or other plugs were used, state the character of same and depth placed, from feet to feet for each plug set.

Filled with heavy mud thru rotary drill pipe from 3612 to 292'
Set 2' wood plug from 292 to 290'
Cemented with 15 sax cement thru drill pipe by HOWCO process from 290 to 245'
Filled with heavy mud thru rotary drill pipe from 245 to 25'
Set 2' wood plug from 25 to 23'
Cemented with 10 sax cement thru drill pipe by HOWCO process from 23' to up in cellar
Filled cellar with surface soil to ground level

11-13-1945



(If additional description is necessary, use BACK of this sheet)

Correspondence regarding this well should be addressed to. Magnolia Petroleum Company
Address. RFD 1, Ellinwood, Kansas

STATE OF Kansas, COUNTY OF Barton, SS.
C. A. Hill (employee of owner) or (owner or operator) of the above-described well,

being first duly sworn on oath, says: That I have knowledge of the facts, statements, and matters herein contained and the log of the above-described well as filed and that the same are true and correct. So help me God.

(Signature) C. A. Hill

RFD 1, Ellinwood, Kansas (Address)

SUBSCRIBED AND SWORN to before me this 10 day of Nov, 1945

Notary Public

My commission expires June 3, 1946

COPY

15.185.12279.0000

Magnolia Petroleum Co.
 C. N. Miller #2
 SW NE SE 24-21S-12W.
 Stafford Co., Kansas

Plugging Comm. 11/5/45
 Plugging Comp. 11/5/45

8-5/8" casing set 292'
 Cemented with 350 Sax

Drilling Comm. 10/23/45
 Drilling Comp. 11/5/45

Sand	0	140
sand & shale	140	293
8-5/8" set 292		
Shale & shells	293	650
red rock & shale	650	1150
shale & shells	1150	1490
shale & lime	1490	1625
sandy lime & sh	1625	1720
lime & sand	1720	1875
shale & lime	1875	2050
lime	2050	2120
shale & lime	2120	2215
shale	2215	2490
shale & lime	2490	2580
shale	2580	2680
shale & shells	2680	2770
shale & lime	2770	2895
lime	2895	2965
shale & lime	2965	3050
lime & shale	3050	3335
Top Lansing-K.C.	3192	
lime	3335	3500
cherty lime	3500	3540
Top Viola lime	3496	
Top Simpson	3536	
lime	3540	3570
shale	3570	3582
Top Arbuckle	3580	
Arbuckle lime	3582	3612
TD - SLM 3612		
D&A		

PLUGGING
 FILE # 24 21S 12W
 BOOK PAGE 32 LINE 41

STATE OF KANSAS
 COMMISSIONER
 NOV 13 1945
 COMMERCIAL
 DIVISION