

STATE OF KANSAS  
STATE CORPORATION COMMISSION

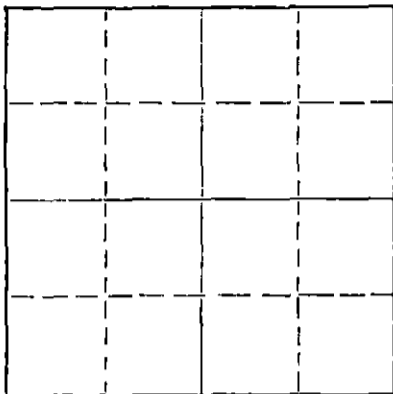
Give All Information Completely  
Make Required Affidavit  
Mail or Deliver Report to:  
Conservation Division  
State Corporation Commission  
211 No. Broadway  
Wichita, Kansas

WELL PLUGGING RECORD

Stafford County, Sec. 24 Twp. 21S Rge. (E) 13 (W)

Location as "NE/CNW/SW" or footage from lines NW SW NE  
Lease Owner Circle Oil Company, Inc.  
Lease Name Hickman Well No. 1  
Office Address 816 Bitting Building, Wichita, Kansas  
Character of Well (completed as Oil, Gas or Dry Hole) Dry Hole  
Date well completed 6/24/65  
Application for plugging filed  
Application for plugging approved  
Plugging commenced 6/24/65  
Plugging completed 6/24/65  
Reason for abandonment of well or producing formation Dry Hole  
If a producing well is abandoned, date of last production  
Was permission obtained from the Conservation Division or its agents before plugging was commenced? Yes (A. Elving)

NORTH



Locate well correctly on above  
Section Plat

Name of Conservation Agent who supervised plugging of this well  
Producing formation Depth to top Bottom Total Depth of Well 3721 Feet  
Show depth and thickness of all water, oil and gas formations.

OIL, GAS OR WATER RECORDS

CASING RECORD

FORMATION	CONTENT	FROM	TO	SIZE	PUT IN	PULLED OUT
	Surface Casing	0	273	8-5/8"	6/15/65	

Describe in detail the manner in which the well was plugged, indicating where the mud fluid was placed and the method or methods used in introducing it into the hole. If cement or other plugs were used, state the character of same and depth placed, from feet to feet for each plug set.

Heavy Mud from Total Depth to 260 feet;  
HOWCO and Hull Plug and 35 sacks of Cement  
through drill pipe; Heavy Mud to 40 feet;  
HOWCO Plug bridged solid and 10 sacks of  
Cement to surface; 2 sacks in rat hole.

RECEIVED  
STATE CORPORATION COMMISSION  
6-30-1965  
JUN 30 1965

CONSERVATION DIVISION  
Wichita, Kansas

(If additional description is necessary, use BACK of this sheet)  
Name of Plugging Contractor Sage Drilling Co., Inc.  
Address 816 Bitting Building, Wichita, Kansas

STATE OF KANSAS, COUNTY OF SEDGWICK, ss.  
Lawrence F. Gray (employee of owner) or (owner or operator) of the above-described well, being first duly sworn on oath, says: That I have knowledge of the facts, statements, and matters herein contained and the log of the above-described well as filed and that the same are true and correct. So help me God.

(Signature) Lawrence F. Gray  
816 Bitting Building, Wichita, Kansas  
(Address)

SUBSCRIBED AND SWORN TO before me this 29th day of June, 1965

My commission expires November 26, 1966  
Louise K. Whitted Notary Public.

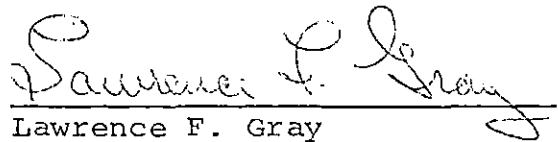
DRILLERS LOGHICKMAN NO. 1

CASING RECORD:	COMPANY:	Circle Oil Co., Inc.	DESCRIPTION:
8-5/8" @ 273' w/300 sacks cement	CONTRACTOR:	Sage Drilling Co.	NW SW NE Sec. 24-21S-13W Stafford Co., Kansas
	COMMENCED:	June 15, 1965	
TOTAL DEPTH:	COMPLETED:	June 24, 1965	ELEVATION: 1872 KB 3721'


<u>FORMATION</u>	<u>FROM</u>	<u>TO</u>	<u>REMARKS</u>
Surface Soil & Sand	0	220	
Shale	220	712	
Anhydrite	712	734	
Shale & Shells	734	1490	
Shale & Sandy Lime	1490	2125	
Shale & Lime	2125	3143	
Lime	3143	3187	
Sandy Shale	3187	3280	
Lime & Shale	3280	3350	
Cherty Lime & Shale	3350	3370	
Lime	3370	3416	
Lime w/Shale Streaks	3416	3496	
Lime & Shale	3496	3525	
Cherty Shale & Lime	3525	3590	
Chert & Shale	3590	3620	
Cherty Shale & Lime	3620	3675	
Lime	3675	3721	

I certify that this is a true and correct copy of the above log to the best of my knowledge.

SAGE DRILLING COMPANY, INC.

  
Lawrence F. Gray

Subscribed and sworn to before me this 29th day of June, 1965.

  
Louise K. Whitted, Notary Public

My Commission expires:  
November 26, 1966.

**RECEIVED**  
STATE CORPORATION COMMISSION

JUN 30 1965

CONSERVATION DIVISION  
Wichita, Kansas