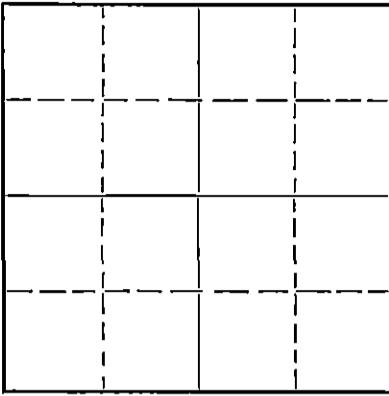


WELL PLUGGING RECORD

Give All Information Completely
Make Required Affidavit
Mail or Deliver Report to:
Conservation Division
State Corporation Commission
800 Bittling Building
Wichita, Kansas

NORTH



Locate well correctly on above
Section Flat

Stafford County. Sec. 23 Twp. 21 Rge. (E) 13 (W)
Location as "NE/CNW $\frac{1}{4}$ /SW $\frac{1}{4}$ " or footage from lines SE $\frac{1}{4}$ NW $\frac{1}{4}$ SW $\frac{1}{4}$
Lease Owner Lewis Drilling Company et al
Lease Name Hall Well No. 2
Office Address Wichita, Kansas
Character of Well (completed as Oil, Gas or Dry Hole) Dry Hole
Date well completed 12-16-50 19
Application for plugging filed 12-16-50 19
Application for plugging approved 12-16-50 19
Plugging commenced 12-16-50 19
Plugging completed 12-16-50 19
Reason for abandonment of well or producing formation Dry Hole

If a producing well is abandoned, date of last production 19
Was permission obtained from the Conservation Division or its agents before plugging was commenced? Yes

Name of Conservation Agent who supervised plugging of this well Mr. Stough
Producing formation Depth to top Bottom Total Depth of Well 3368 Feet
Show depth and thickness of all water, oil and gas formations.

OIL, GAS OR WATER RECORDS

CASING RECORD

Formation	Content	From	To	Size	Put In	Pulled Out
				8-5/8"	370'	None

Describe in detail the manner in which the well was plugged, indicating where the mud fluid was placed and the method or methods used in introducing it into the hole. If cement or other plugs were used, state the character of same and depth placed, from feet to feet for each plug set.

Heavy mud to 370'
Set plug with 15 SX cement
Heavy mud to 35'
Set plug with 10 SX cement

RECEIVED
STATE CORPORATION COMMISSION
FEB 8 1951
CONSERVATION DIVISION
Wichita, Kansas

(If additional description is necessary, use BACK of this sheet)

Correspondence regarding this well should be addressed to Lewis Drilling Company
Address 607 Union National Bank Building, Wichita 2, Kansas

STATE OF KANSAS, COUNTY OF SEDGWICK, ss.
Hiram W. Lewis, Jr. (employee of owner) or (owner or operator) of the above-described well,

being first duly sworn on oath, says: That I have knowledge of the facts, statements, and matters herein contained and the log of the above-described well as filed and that the same are true and correct. So help me God.

(Signature) *Hiram W. Lewis, Jr.*
607 Union National Bank Bldg., Wichita, Kansas
(Address)

SUBSCRIBED AND SWORN to before me this 16th day of January, 1951.

Arthur P. Harrington
Notary Public.

My commission expires August 20, 1952.

PLUGGING
FILE SEC 23 T 21 R 13e
BOOK PAGE 50 LINE 19

KANSAS WELL LOG BUREAU --- KANSAS GEOLOGICAL SOCIETY

508 EAST MURDOCK - WICHITA, KANSAS

COMPANY Lewis Drilling Company, et al

SEC. 23 T. 21 R. 13

FARM Hall

NO. 2

LOC. SE $\frac{1}{4}$ NW $\frac{1}{4}$ SW $\frac{1}{4}$

TOTAL DEPTH 3368'

COMM. 12-8-50

COMP. 12-16-50

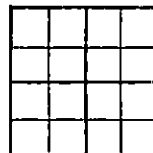
SHOT OR TREATED

CONTRACTOR Lewis Drilling Company

ISSUED

COUNTY Stafford

KANSAS



CASING


20	10
15	8-5/8" 370'
12	6
13	5

ELEVATION 1870' DF

PRODUCTION

FIGURES INDICATE BOTTOM OF FORMATIONS

- 0 - 140 Surface sand and clay
- 140 - 340 Shale and shells
- 340 - 730 Red bed
- 730 - 740 Anhydrite
- 740 - 835 Shale and shells
- 835 - 1190 Shale
- 1190 - 1355 Salt
- 1355 - 1540 Shale and shells
- 1540 - 1725 Lime
- 1725 - 1920 Lime and shale
- 1920 - 2085 Lime
- 2085 - 2290 Shale and shells
- 2290 - 2530 Shale and lime streaks
- 2530 - 2700 Shale and shells
- 2700 - 2725 Lime and shale
- 2725 - 2862 Broken lime
- 2862 - 2961 Shale and lime shells
- 2961 - 3025 Lime and shale
- 3025 - 3213 Lime
- 3213 - 3250 Lime and shale
- 3250 - 3303 Shale
- 3303 - 3368 Lime
- 3368 - TD



STATE OF KANSAS)
COUNTY OF SEDGWICK) SS.

Hiram W. Lewis, Jr., Lewis Drilling Company, of lawful age, being first duly sworn under oath, states that the Lewis Drilling Company was the Contractor engaged for the drilling of the Hall No. 2, located in the Southeast Quarter of the Northwest Quarter of the Southwest Quarter (SE $\frac{1}{4}$ NW $\frac{1}{4}$ SW $\frac{1}{4}$) of Section 23, Township 21 South, Range 13 West, Stafford County, Kansas, and that the foregoing log is a true and correct copy of the log of the completed well.

LEWIS DRILLING COMPANY

By Hiram W. Lewis, Jr.
Hiram W. Lewis, Jr.

Subscribed and sworn to before me, a Notary Public, in and for the county and state above mentioned, this 16th day of January, 1951.

Arthur P. Derrington
Notary Public

My commission expires August 20, 1952.

