

WELL PLUGGING RECORD

Give All Information Completely
Make Required Affidavit
Mail or Deliver Report to:
Conservation Division
State Corporation Commission
800 Bitting Building
Wichita, Kansas

Stafford

County. Sec. 23 Twp. 21 Rge. 13 (E) W (W)

Location as "NE/CNW/SW" or footage from lines SE $\frac{1}{4}$ NE $\frac{1}{4}$ NE $\frac{1}{4}$

Lease Owner Courtney B. Davis, Inc.

Lease Name Schmalian Well No. 1

Office Address 1102 Union National Bank Bldg., Wichita, Kansas

Character of Well (completed as Oil, Gas or Dry Hole) Dry Hole

Date well completed 8-5-52 19

Application for plugging filed 8-5-52 19

Application for plugging approved 8-5-52 19

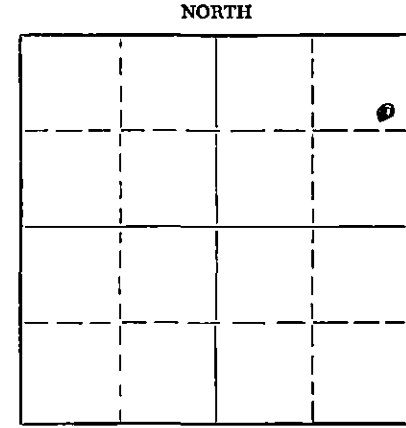
Plugging commenced 8-5-52 19

Plugging completed 8-6-52 19

Reason for abandonment of well or producing formation

If a producing well is abandoned, date of last production 19

Was permission obtained from the Conservation Division or its agents before plugging was commenced? Yes



Locate well correctly on above Section Plat

Name of Conservation Agent who supervised plugging of this well Mr. M. A. Rives

Producing formation Depth to top Bottom Total Depth of Well 3653 Feet

Show depth and thickness of all water, oil and gas formations.

OIL, GAS OR WATER RECORDS

CASING RECORD

FORMATION	CONTENT	FROM	TO	SIZE	PUT IN	PULLED OUT
				8-5/8"	300'	None

Describe in detail the manner in which the well was plugged, indicating where the mud fluid was placed and the method or methods used in introducing it into the hole. If cement or other plugs were used, state the character of same and depth placed, from feet to feet for each plug set.

20 Sacks Cement @ 270'

10 Sacks Cement on Top

(If additional description is necessary, use BACK of this sheet)

Name of Plugging Contractor Lewis Drilling Co.

Address 607 Union National Bank Bldg., Wichita, Kansas

STATE OF KANSAS, COUNTY OF SEDGWICK, ss.

Lester Matthew (employee of owner) or (owner or operator) of the above-described well, being first duly sworn on oath, says: That I have knowledge of the facts, statements, and matters herein contained and the log of the above-described well as filed and that the same are true and correct. So help me God.


(Signature) Lester Matthew

607 Union National Bank Bldg., Wichita, Kansas (Address)

SUBSCRIBED AND SWORN TO before me this 11th day of August 19 52

Arthur R. Derrington Notary Public.

My commission expires August 20, 1952



24-2675-S 2-52-20M

NOV - 4 1952

CONSERVATION DIVISION
Wichita, Kansas

11-4-1952

WELL LOG

15.185.11517.0000

COMPANY Courtney B. Davis, Inc.

SEC. 23 T. 21 R. 13W

FARM Schmalian NO. 1

LOC. SE 1/4 NE 1/4 NE 1/4

TOTAL DEPTH 3653'

COMM. 7-25-52


COMP. 8-6-52

COUNTY Stafford KANSAS

SHOT OR TREATED

CONTRACTOR Lewis Drilling Co.

ISSUED



CASING

20	10
15	XHX 8-5/8" 300'
12	6
13	5

ELEVATION

PRODUCTION

FIGURES INDICATE BOTTOM OF FORMATIONS

- 0 - 240 Sand
- 240 - 280 River Gravel
- 280 - 300 Shale
- 300 - 710 Red Bed
- 710 - 745 Anhydrite
- 745 - 800 Shale Shells
- 800 - 1480 Shale, shells & salt
- 1480 - 1710 Shale & Shells
- 1710 - 1845 Lime Shale
- 1845 - 2235 Lime
- 2235 - 3085 Lime & Shale
- 3085 - 3205 Lime
- 3205 - 3283 Lime & Shale
- 3283 - 3536 Lime
- 3536 - 3552 Conglomerate
- 3552 - 3605 Conglomerate, Chert, Simpson
- 3605 - 3623 Simpson shale & Sand
- 3623 - 3653 Shale & Arbuckle
- 3653 - TD

RECEIVED
DIVISION
Wichita, Kansas

PLUGGING
FILE SEC 23 T 21 R 13W
BOOK PAGE 36 LINE 2

State of KANSAS
County of SEDGWICK

ss:

I, Lester Matthew of the Lewis Drilling Company

upon oath state that the above and foregoing is a true and correct copy of the log of the Schmalian #1 well.

Lester Matthew

Subscribed and sworn to before me this 11th day of August 19 52

My Commission Expires: August 20, 1952

Arthur R. Derrington
NOTARY PUBLIC