

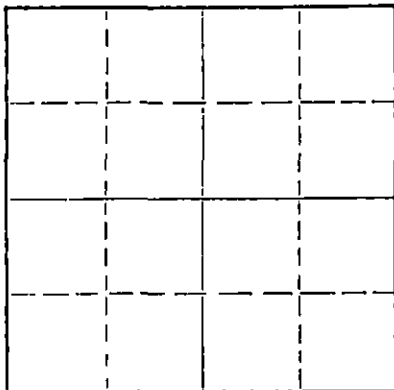
STATE OF KANSAS
STATE CORPORATION COMMISSION

Form CP-4

Give All Information Completely
Make Required Affidavit
Mail or Deliver Report to:
Conservation Division
State Corporation Commission
212 No. Market
Wichita, Kansas 67202

WELL PLUGGING RECORD

NORTH



Locate well correctly on above
Section Plat

Stafford County, Sec. 23 Twp. 21S Rge. (E) 13 (W)
Location as "NE/CNW/SW" or footage from lines. C W/2 NW NW
Lease Owner Wilbur C. Bradley
Lease Name Schmalian Well No. 1
Office Address 1009 Union Center, Wichita, Kansas 67202
Character of Well (completed as Oil, Gas or Dry Hole) Dry Hole
Date well completed March 22 1970
Application for plugging filed Verbal Request 19
Application for plugging approved Verbal Authority 19
Plugging commenced March 22 1970
Plugging completed March 22 1970
Reason for abandonment of well or producing formation

If a producing well is abandoned, date of last production 19
Was permission obtained from the Conservation Division or its agents before plugging was commenced? Yes

Name of Conservation Agent who supervised plugging of this well Ralph J. Warren
Producing formation Depth to top Bottom Total Depth of Well Feet
Show depth and thickness of all water, oil and gas formations.

OIL, GAS OR WATER RECORDS

CASING RECORD

FORMATION	CONTENT	FROM	TO	SIZE	PUT IN	PULLED OUT
	RECEIVED STATE CORPORATION COMMISSION MAR 26 1970 CONSERVATION DIVISION Wichita, Kansas			8 5/8"	249'	None

Describe in detail the manner in which the well was plugged, indicating where the mud fluid was placed and the method or methods used in introducing it into the hole. If cement or other plugs were used, state the character of same and depth placed, from feet to feet for each plug set.

Filled hole with heavy rotary mud from 3,773 feet (rotary total depth) to 480 feet. Set bottom plug at 480 feet and cemented with 40 sacks cement. Filled hole with heavy rotary mud to 240 feet. Set plug at 240 feet and cemented with 25 sacks cement. Filled hole with heavy rotary mud to 40 feet. Set plug at 40 feet and cemented to cellar with 10 sacks cement, 2 sacks cement in rathole.

(If additional description is necessary, use BACK of this sheet)

Name of Plugging Contractor H-30, INC.
Address 200 N. Main, Wichita, Kansas 67202

STATE OF KANSAS, COUNTY OF SEDGWICK, ss.

Arlo B. Romer (employee of owner) or (owner or operator) of the above-described well, being first duly sworn on oath, says: That I have knowledge of the facts, statements, and matters herein contained and the log of the above-described well as filed and that the same are true and correct. So help me God.


(Signature) Arlo B. Romer

200 N. Main, Wichita, Kansas 67202 (Address)

SUBSCRIBED AND SWORN to before me this 25 day of March, 1970

Martha Hartpence
Martha Hartpence Notary Public.

My commission expires April 21, 1971



KANSAS GEOLOGICAL SOCIETY
 KANSAS WELL LOG BUREAU - KANSAS WELL SAMPLE BUREAU
 KANSAS GEOLOGICAL SOCIETY BUILDING
 508 EAST MURDOCK - WICHITA, KANSAS

15-185-20254-0000

COMPANY **Wilbur C. Bradley**

SEC. 23 T. 21S R. 13W
 LOC. C W/2 NW NW

FARM **Schmalian** NO. 1

TOTAL DEPTH **3,773'**

COUNTY **Stafford**

COMM. **March 13, 1970**

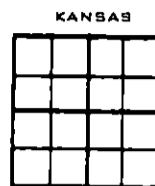
COMP. **March 22, 1970**

SHOT OR TREATED

CONTRACTOR **H-30, Inc.**

ISSUED

RECEIVED
 STATE CORPORATION COMMISSION



MAR 26 1970

CONSERVATION DIVISION
 Wichita, Kansas

CASING

20	10		
15	8	5/8" 249' cemented w/225 sx cement	ELEVATION 1873 KB
12	6		
13	5		

PRODUCTION

FIGURES INDICATE BOTTOM OF FORMATIONS

		<u>ELECTRIC LOG TOPS</u>	
Sand	70		
Shale	250		
Shale & Red Bed	650	Anhydrite	724 +1149
Red Bed	735	Howard	2804 - 931
Anhydrite	751	Topeka	2888 -1015
Shale	1550	Heebner	3172 -1299
Shale & Lime	1750	Toronto	3191 -1318
Lime & Shale	2157	Douglas	3206 -1333
Shale & Lime Streaks	2400	Br. Lime	3301 -1428
Shale & Lime	2900	Lansing	3314 -1441
Lime & Shale	3050	Base K.C.	3526 -1653
Lime	3176	Conglomerate	3567 -1694
Lime & Shale	3335	Cherty	
Lime	3625	Conglomerate	3635 -1762
Cherty Lime	3700	Arbuckle	3712 -1839
Shale & Lime	3734	Log T.D.	3773 -1900
Lime	3773	Rotary T.D.	3773 -1900
Rotary Total Depth	3773		

I hereby certify the above and foregoing to be a true and correct log of the above described well as shown by the drilling reports.

H-30, INC.

Arlo B. Romer

 Arlo B. Romer

STATE OF KANSAS }
 COUNTY OF SEDGWICK } SS:

Subscribed and Sworn to before me a Notary Public in and for Sedgwick county and state this 25th day of March, 1970.

Martha Hartpence

 Martha Hartpence-Notary Public

My Commission Expires:

April 21, 1971

