

STATE OF KANSAS  
STATE CORPORATION COMMISSION


WELL PLUGGING RECORD

OR  
FORMATION PLUGGING RECORD

Strike out upper line  
when reporting plug-  
ging off formations.

Give All Information Completely  
Make Required Affidavit  
Mail or Deliver Return to:  
Conservation Division  
State Corporation Commission  
800 Bitting Building  
Wichita, Kansas

NORTH



Locate well correctly on above  
Section Plat

Stafford County. Sec. 31 Twp. 21S Rge. (E) 13 (W)  
Location as "NE 1/4 NW 1/4 SW 1/4" or footage from lines NW NW SE  
Lease Owner The Vickers Petroleum Co., Inc. et al  
Lease Name McGinty Well No. 1  
Office Address 201 W-K-H Bldg., Wichita, Kansas  
Character of Well (completed as Oil, Gas or Dry Hole) Dry Hole  
Date well completed May 30 1944  
Application for plugging filed May 30 1944  
Application for plugging approved May 30 1944  
Plugging commenced May 30 1944  
Plugging completed May 31 1944  
Reason for abandonment of well or producing formation Dry

If a producing well is abandoned, date of last production 19  
Was permission obtained from the Conservation Division or its agents before plugging was com-  
menced? Yes

Name of Conservation Agent who supervised plugging of this well Ruel Duerke  
Producing formation Arbuckle Depth to top 3796 Bottom 3813 Total Depth of Well 3813 Feet  
Show depth and thickness of all water, oil and gas formations.

OIL, GAS OR WATER RECORDS

CASING RECORD


Formation	Content	From	To	Size	Put In	Pulled Out
Brown Lansing	Dry	3399	3411	10 3/4	328'	None
White Lansing	"	3411	3672			
Cherty Conglomerate	"	3672	3690			
Viola	"	3690	3747			
Simpson	"	3747	3796			
Arbuckle	"	3796	3813			

Describe in detail the manner in which the well was plugged, indicating where the mud fluid was placed and the method or methods used in introducing it into the hold. If cement or other plugs were used, state the character of same and depth placed, from feet to feet for each plug set.

Mud 3813 to 328, bridge @ 328, cement 15 sax, mud from cement plug to 20', cement from 20' to bottom of cellar, mud to surface.

6-3-1944

PLUGGING  
FILE 31-21-13W  
BOOK PAGE 117 LINE 3



(If additional description is necessary, use BACK of this sheet)

Correspondence regarding this well should be addressed to The Vickers Petroleum Co., Inc.  
Address 201 W-K-H Bldg., Wichita, Kansas

STATE OF Kansas, COUNTY OF Sedgewick, ss.  
John M. Little (employee of owner) or (owner or operator) of the above-described well,  
being first duly sworn on oath, says: That I have knowledge of the facts, statements, and matters herein contained and the log of the above-described well as filed and that the same are true and correct. So help me God.

(Signature) John M. Little  
201 W-K-H Bldg., Wichita, Kansas  
(Address)

SUBSCRIBED AND SWORN to before me this 2nd day of June, 1944

Christine Tucker  
Notary Public.

My commission expires Oct. 24, 1944

THE VICKERS PETROLEUM CO., INC.  
etal

McGinty No. 1  
NW NW SE Sec.31, Twp.21S, Rge.13W  
Stafford County, Kansas

Casing Record:  
10 1/2" cemented @ 328'  
with 300 sax

Commenced: May 19, 1944  
Completed: May 30, 1944

Elevation 1915

Log		
Sand	0	- 250
Shale & Shells	250	- 310
Lime	310	- 327
Red Bed	327	- 475
Shale & Shells	475	- 800
Anhydrite	800	- 830
Red Bed & Shale	830	- 1290
Shale, Shells & Salt	1290	- 1670
Shale & Shells	1670	- 1700
Lime Broken	1700	- 2300
Shale & Shells	2300	- 2435
Shale & Lime	2435	- 2550
Shale & Shells	2550	- 2745
Lime	2745	- 2780
Lime Broken	2780	- 3060
Lime	3060	- 3105
Lime & Shale	3105	- 3200
Lime	3200	- 3290
Lime & Shale	3290	- 3399
Lime	3399	- 3672
Conglomerate Cherty	3672	- 3690
Chert & Shale	3690	- 3747
Sandy Dolomite	3747	- 3752
Shale	3752	- 3791
Sandy Shale	3791	- 3796
Dolomite, some oolitic chert	3796	- 3813


Tops	
Brown Lansing	3399
White Lansing	3411
Cherty Conglomerate	3672
Viola	3690
Simpson	3747
Arbuckle	3796
Total Depth	3813

D & A

I hereby certify that this log is true and correct to the best of my knowledge and belief.

THE VICKERS PETROLEUM CO., INC.

By R. L. Roberts  
R. L. Roberts



Subscribed and sworn to before me this 2nd day of June, 1944

Lawrence T. ...  
Notary Public

My commission expires Oct. 24, 1944

