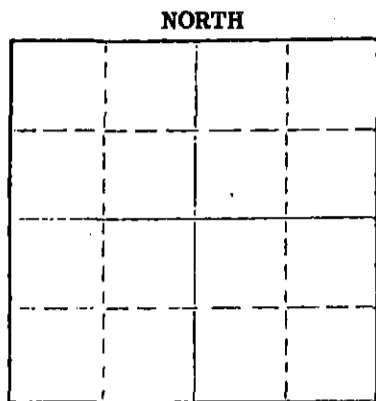


STATE OF KANSAS  
STATE CORPORATION COMMISSION  
CONSERVATION DIVISION  
P. O. BOX 17027  
WICHITA, KANSAS 67217

FORM CP-4

WELL PLUGGING RECORD



Locate well correctly on above Section Plat

Barton County, Sec. 35 Twp. 16S Rge. 12W (E) (W)  
Location as "NE/CNW&SW&SW" or footage from lines SW SE SW  
Lease Owner Rains & Williamson Oil Co., Inc.  
Lease Name Hochstatter Well No. 1  
Office Address 435 Page Ct., Wichita, Kansas  
Character of Well (completed as Oil, Gas or Dry Hole) D & A  
Date well completed November 12 19 75  
Application for plugging filed November 12 19 75  
Application for plugging approved November 12 19 75  
Plugging commenced November 12 19 75  
Plugging completed November 12 19 75  
Reason for abandonment of well or producing formation D & A

If a producing well is abandoned, date of last production 10  
Was permission obtained from the Conservation Division or its agents before plugging was commenced? Yes

Name of Conservation Agent who supervised plugging of this well Rankin  
Producing formation Depth to top Bottom Total Depth of Well 3360  
Show depth and thickness of all water, oil and gas formations.

OIL, GAS OR WATER RECORDS				CASING RECORD		
FORMATION	CONTENT	FROM	TO	SIZE	PUT IN	PULLED OUT
				8 5/8	285'	-0-

Describe in detail the manner in which the well was plugged, indicating where the mud fluid was placed and the method or methods used in introducing it into the hole. If cement or other plugs were used, state the character of same and depth placed, from feet to feet for each plug set.

Plugged w/40 sx @ 480',  
25 sx @ 240', 10 sx @ 40'  
2 sx in rathole.


(If additional description is necessary, use BACK of this sheet)  
Name of Plugging Contractor B & B Drilling, Inc.  
Address 515 Union Center, Wichita, Kansas 67202

STATE OF KANSAS COUNTY OF SEDGWICK ss.  
Bill Lahar (employee of owner) or (owner or operator) of the above-described

well, being first duly sworn on oath, says: That I have knowledge of the facts, statements, and matters herein contained and the log of the above-described well as filed and that the same are true and correct. So help me God.

(Signature) Bill Lahar  
Bill Lahar  
515 Union Center, Wichita, Kansas  
(Address)

Subscribed and sworn to before me this 14th day of November, 19 75



Notary Public. Betty M. Abbott  
January 22, 1979

RECEIVED  
STATE CORPORATION COMMISSION

NOV 19 1975

CONSERVATION DIVISION  
Wichita, Kansas

15-009-20964-00-00

November 14, 1975

DRILLERS LOG

#1 HOCHSTATTER  
SW SE SW  
Sec. 35-16S-12W  
Barton County, Kansas

OPERATOR: Rains & Williamson Oil Co., Inc.  
CONTRACTOR: B & B Drilling, Inc.  
COMMENCED: November 6, 1975  
COMPLETED: November 12, 1975

8 5/8" @ 285' w/150 sx

0	35	Surface soil
35	290	Post rock, sand & shale
290	665	Shale & shells
665	775	Shale & Redbed
775	797	Anhydrite
797	1930	Shale
1930	2095	Lime & Shale
2095	2755	Shale
2755	3095	Lime & Shale
3095	3360	Lime
3360		RTD


D & A

RECEIVED  
STATE CORPORATION COMMISSION  
NOV 19 1975  
CONSERVATION DIVISION  
Wichita, Kansas

We certify that the above and foregoing is a true and correct copy of the log on the #1 Hochstatter located in Barton County, Kansas.

B & B DRILLING, INC.

*Bill Lahar*  
Bill Lahar



Subscribed and sworn to before me this 14th day of November, 1975.

*Betty M. Abbott*  
Betty M. Abbott Notary Public

My Commission Expires:

January 22, 1979