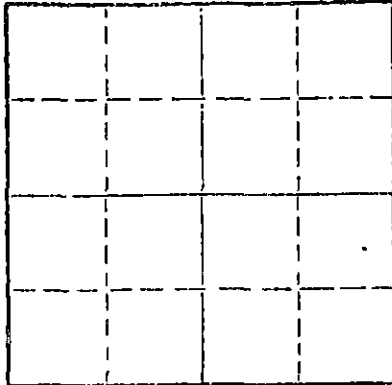


STATE OF KANSAS
STATE CORPORATION COMMISSION

Give All Information Completely
Make Required Affidavit
Mail or Deliver Report to:
Conservation Division
State Corporation Commission
P. O. Box 17027
Wichita, Kansas 67217
NORTH

WELL PLUGGING RECORD



Locate well correctly on above
Section Plat

Stafford County, Sec. 1 Twp. 21 Rge. 14 (E) (W) X
Location as "NE/CNW/SW" or footage from lines SE SE SW
Lease Owner Kewanee Oil Co.
Lease Name Morrison Well No. #6-A
Office Address Box 360 Hoisington, Kansas
Character of Well (completed as Oil, Gas or Dry Hole)
Date well completed 19
Application for plugging filed 19
Application for plugging approved 19
Plugging commenced 2-21-74 19
Plugging completed 3-4-74 19
Reason for abandonment of well or producing formation

If a producing well is abandoned, date of last production 19
Was permission obtained from the Conservation Division or its agents before plugging was commenced?

Name of Conservation Agent who supervised plugging of this well G. R. Riberstein
Producing formation Depth to top Bottom Total Depth of Well 3640' Feet
Show depth and thickness of all water, oil and gas formations.

OIL, GAS OR WATER RECORDS

CASING RECORD

FORMATION	CONTENT	FROM	TO	SIZE	PUT IN	PULLED OUT
				5 1/2"	3634'	2520.92'
				8 5/8"	285'	

Describe in detail the manner in which the well was plugged, indicating where the mud fluid was placed and the method or methods used in introducing it into the hole. If cement or other plugs were used, state the character of same and depth placed, from feet to feet for each plug set.

Made bottom hole plug back with sand to 3620'. Mixed and ran 5 sacks cement thru dump bailer.
Plugged well with 2 sacks hulls - 20 sacks gel and 100 sacks cement.


RECEIVED
STATE CORPORATION COMMISSION
MAR 7 1974
CONSERVATION DIVISION
Wichita, Kansas

(If additional description is necessary, use BACK of this sheet)
Name of Plugging Contractor Southwest Casing Pulling Co.
Address Box 364 Great Bend, Kansas 67530

STATE OF Kansas, COUNTY OF Barton, ss.
Southwest Casing Pulling Co. (employee of owner) or (owner or operator) of the above-described well, being first duly sworn on oath, says: That I have knowledge of the facts, statements, and matters herein contained and the log of the above-described well as filed and that the same are true and correct. So help me God.

(Signature) W. C. Spencer
Box 364 Great Bend, Kansas
(Address)

Subscribed AND SWORN to before me this 6 day of March, 1974



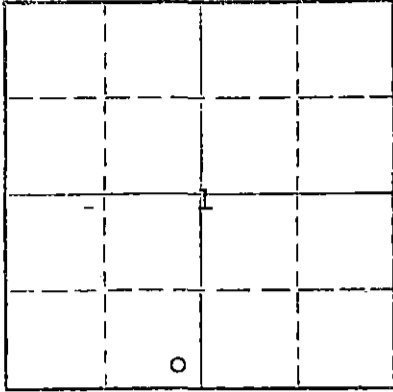
Sidney D. Miller
Notary Public.

STATE OF KANSAS
STATE CORPORATION COMMISSION

Form CP-4

WELL PLUGGING RECORD

Give All Information Completely
Make Required Affidavit
Mail or Deliver Report to:
Conservation Division
State Corporation Commission
P. O. Box 17027
Wichita, Kansas 67217
NORTH



Locate well correctly on above
Section Plat

Stafford County. Sec. 1 Twp. 21 Rge. (E) 14 (W)
Location as "NE/CNW/SW" or footage from lines SE SE SW
Lease Owner Kewanee Oil Company
Lease Name Morrison Well No. 6
Office Address P.O. Box 2093, Wichita, Kansas 67201
Character of Well (completed as Oil, Gas or Dry Hole) Oil
Date well completed 7- 1 19 59
Application for plugging filed 1- 9 19 74
Application for plugging approved 1-10 19 74
Plugging commenced 2-21 19 74
Plugging completed 3- 4 19 74
Reason for abandonment of well or producing formation Depleted

If a producing well is abandoned, date of last production 4-16 19 70
Was permission obtained from the Conservation Division or its agents before plugging was commenced? Yes

Name of Conservation Agent who supervised plugging of this well G. R. Biberstein
Producing formation Arbuckle Depth to top Bottom Total Depth of Well 3640 Feet
Show depth and thickness of all water, oil and gas formations.

OIL, GAS OR WATER RECORDS

CASING RECORD

FORMATION	CONTENT	FROM	TO	SIZE	PUT IN	PULLED OUT
				5-1/2"	3634'	2520.92'
				8-5/8"	285'	

Describe in detail the manner in which the well was plugged, indicating where the mud fluid was placed and the method or methods used in introducing it into the hole. If cement or other plugs were used, state the character of same and depth placed, from feet to feet for each plug set.

Made bottom hole plug back with sand to 3620'. Mixed and ran 5 sacks cement through dump bailer. Plugged well with 2 sacks hulls, 20 sacks gel and 100 sacks cement.

RECEIVED
STATE CORPORATION COMMISSION

MAR 14 1974

CONSERVATION DIVISION
Wichita, Kansas

(If additional description is necessary, use BACK of this sheet)
Name of Plugging Contractor Southwest Casing Pulling Company
Address Box 364, Great Bend, Kansas 67530

STATE OF Kansas, COUNTY OF Sedgwick, ss.
C. W. Mosier (employee of owner) or (owner) of the above-described
sworn on oath, says: That I have knowledge of the facts, statements, and matters herein contained and the log of the
above described well as filed and that the same are true and correct. So help me God.


(Signature) *[Signature]*

P.O. Box 2093, Wichita, Kansas 67201
(Address)

Subscribed and sworn to before me this 13th day of March, 1974

My commission expires August 10, 1975

[Signature]
Billie Oden
Notary Public.



RECEIVED
STATE CORPORATION COMMISSION

JAN 10 1974

CONSERVATION DIVISION
Wichita, KansasWELL LOG

ALPINE OIL & ROYALTY CO., INC.

Commenced: June 23, 1959

Contractor: Quaker Drilling Co., Inc.

Completed: July 1, 1959

Morrison No. 6-A
SE SE SW Section 1-21S-14W
Stafford County, Kansas

Elevation: 1920 KB

Set 8 5/8 inch casing at 285 feet with 275 sacks cement
Set 5 1/2 inch casing at 3634 feet with 100 sacks cement

(Figures Indicate the Bottom of the Formations)

<u>FORMATION</u>	<u>DEPTH</u>	<u>FORMATION TOPS</u>	
Surface Soil	15	Heebner	3208 -1288
Sand and Gravel	210	Brown Lime	3325 -1405
Shale and Shells	285	Lansing	3335 -1415
Sand and Shale	350	Base of Kansas City	3553 -1633
Red Bed	807	Viola	3556 -1636
Anhydrite	836	Simpson	3584 -1664
Shale and Shells	1645	Arbuckle	3631 -1711
Lime and Shale	1900	Rotary Total Depth	3635 -1715
Sandy Lime and Shale	2415		
Shale and Shells	2770		
Lime and Shale	3408		
Lime	3483		
Lime and Shale	3556		
Chert and Shale	3584		
Shale and Sand	3631		
Dolomite	3635		

We hereby certify the foregoing to be a true and correct copy of the Driller's Log of the well drilled in the SE SE SW of Section 1, Township 21 South, Range 14 West, Stafford County, Kansas.

QUAKER DRILLING CO., INC.

By: _____
Thomas H. McCaul, President

SUBSCRIBED AND SWORN TO BEFORE ME A Notary Public this 3rd day of July, 1959.

Virginia Mandell, Notary PublicMY COMMISSION EXPIRES:
August 10, 1961